



# Quarterly IDP Camp Directory

## Comparative Dashboard & Camp Profiles

IRAQ

December 2016 - January 2017



**CCCM CLUSTER**  
SUPPORTING DISPLACED COMMUNITIES

**REACH** An initiative of  
IMPACT Initiatives  
ACTED and UNOSAT

Cover image: Al-Khalidiya central camp, January 2017: ©Dr Muayad Al-Zuwaini, 2017

#### About REACH Initiative

REACH facilitates the development of information tools and products that enhance the capacity of aid actors to make evidence-based decisions in emergency, recovery and development contexts. All REACH activities are conducted through inter-agency aid coordination mechanisms.

For more information, you can write to our in-country office: [iraq@reach-initiative.org](mailto:iraq@reach-initiative.org). You can view all our reports, maps and factsheets on our resource centre: [reachresourcecentre.info](http://reachresourcecentre.info), visit our website at [reach-initiative.org](http://reach-initiative.org), and follow us [@REACH\\_info](https://twitter.com/REACH_info).

## Methodology and Background

The current Iraqi internal displacement crisis originated with conflict in Anbar governorate between Armed Groups (AGs) and the Iraq Security Forces in late 2013, rapidly spreading to Ninewa and other central governorates of Iraq in June 2014. Four major waves of mass displacement have occurred alongside multiple smaller cases since 2014, including recent displacement resulting from the Mosul offensive that started in October 2016.<sup>1</sup> As of February 2017, 3,030,006 internally displaced persons (IDPs) have been identified across Iraq.<sup>2</sup> Of these, 746,475 individuals are registered as living in 77 formal camps nation-wide.<sup>3</sup> To monitor these camps comprehensively and inform a more effective humanitarian response, the CCCM Cluster and REACH Initiative (REACH) conduct Quarterly IDP Camp Profiling rounds that aim to provide regular and updated information on developments, needs, and gaps in all accessible IDP camps across Iraq. The CCCM cluster and REACH have previously conducted six rounds of IDP Camp Profiling and mapping – in October 2014, January 2015, September/October 2015, December 2015, April 2016 and August-September 2016.

Round VII of the Quarterly IDP Camp Profiling was conducted in December 2016-January 2017, during which 56 formally recognized IDP camps across Iraq were assessed. The remaining camps that were not assessed were not accessible to field teams at the time of assessment, due to security concerns and/or lack of authorisation. The coverage of this Quarterly IDP Camp Profiling round has expanded further than in the previous round into new camps in Anbar, Kirkuk, Salah al-Din as well as Mosul Emergency Camps in Ninewa governorate. A mixed-methods research methodology was used which incorporates household-level sampling in each assessed IDP camp, Key Informant Interviews (KIIs) with each camp manager, satellite imagery analysis, and participatory mapping. Data collection took place from 21 December 2016 to 26 January 2017. All household-level sampling was conducted with a 95% level of confidence and 10% margin of error at the camp level, while analysis at the governorate-level was weighted according to the population sizes of camps. In total, 5,389 households were assessed.

## Limitations

- Findings for Ninewa governorate include four new Mosul Emergency Camps: Hasansham U3, Khazer M1, Khazer M2 and Qaymawa. As these camps were built rapidly in response to the IDP influx from the Mosul Offensive, services and infrastructure are generally of a lower standard than pre-existing camps. As such these camps act as outliers. Ninewa governorate findings therefore may vary when compared to the previous assessments in April 2016 and August-September 2016.
- GPS tracking of camp infrastructure in the Centre-South was not possible due to authorisation issues. Area calculations in some camps subsequently could not be determined
- The overall confidence level of 95% applies to those findings which pertain to the full sample. Any findings presented solely on subsets of the population – e.g. barriers to non-attendance in school – inevitably have a lower confidence level. In particular those findings which relate to a very small subset of the population should be treated as indicative only.
- Governorate comparisons are weighted by camp population sizes. Some governorates only have one camp; as such outliers are more pronounced and should be taken into account when comparing governorates.

<sup>1</sup> The four waves of displacement refer to: 1) the initial influx from Ninewa in August 2014; 2) The Ramadi influx in early 2015, the Fallujah influx in June 2016; and 4) displacement that occurred in the lead up to the Mosul offensive in October 2016 till the present day.

<sup>2</sup> International Organisation for Migration, Displacement Tracking Matrix, Found [here](#).

<sup>3</sup> Iraq CCCM Formal Settlement List, January 2017. Found [here](#).

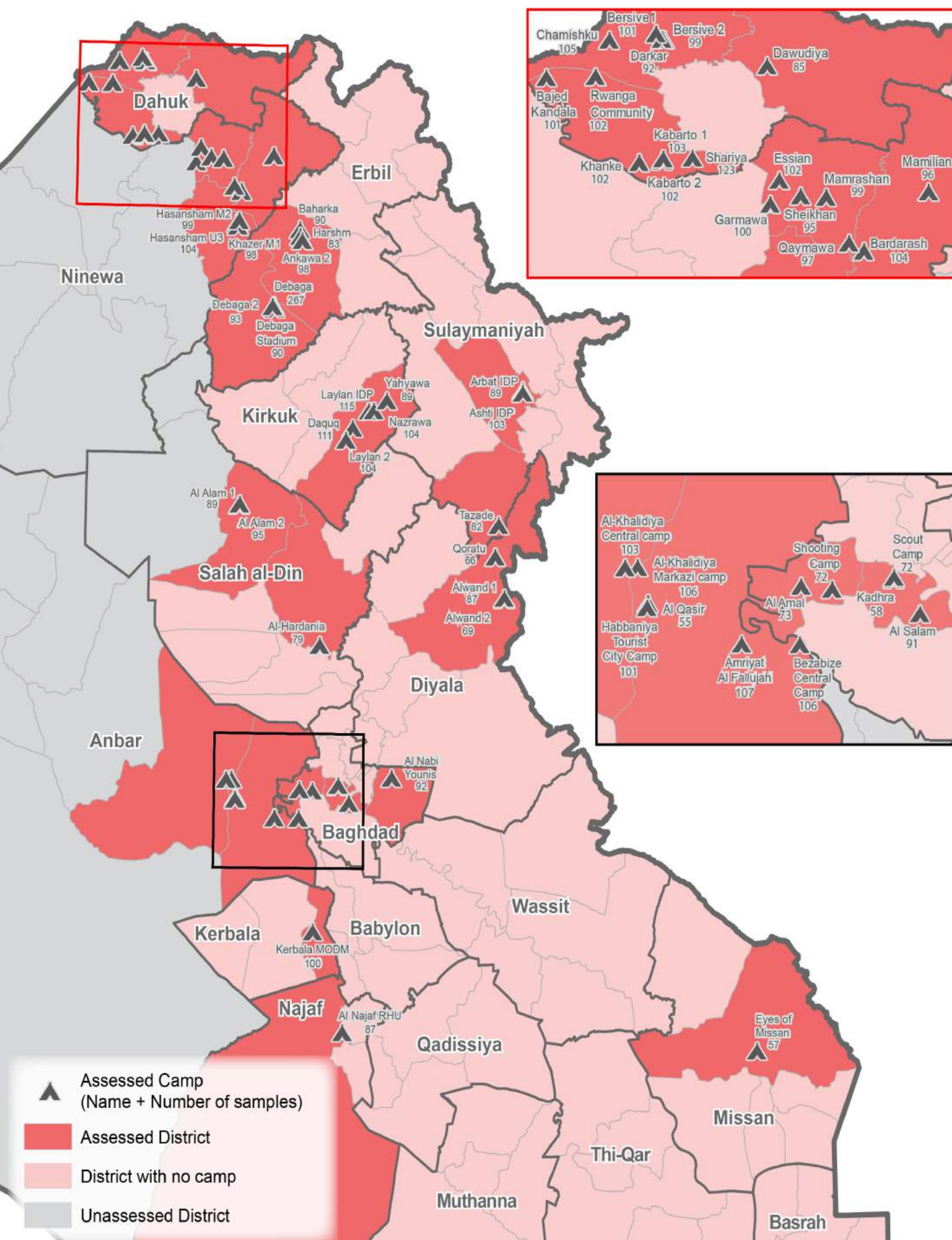
# Contents

<b>Methodology and Background.....</b>	<b>3</b>
<b>IDP Camp Location and Sample Size Map.....</b>	<b>6</b>
<b>Executive Summary.....</b>	<b>7</b>
<b>Comparative Dashboard.....</b>	<b>9</b>
<b>Anbar Camp Profiles.....</b>	<b>12</b>
Al Khalidiya Central Camp	Amriyat Al Fallujah
Al Qasir	Bezabize Central
Al-Khalidiya Markazi Camp	Habbaniya Tourist City Camp
<b>Baghdad Camp Profiles.....</b>	<b>24</b>
Al Amal	Kadhra
Al Nabi Younis	Scout Camp
Al Salam	Shooting Camp
<b>Dahuk Camp Profiles.....</b>	<b>36</b>
Bajed Kandala	Kabarto 1
Bersive 1	Kabarto 2
Bersive 2	Khanke
Chamishku	Rwanga Community
Darkar	Shariya
Dawudiya	
<b>Diyala Camp Profiles.....</b>	<b>58</b>
Alwand 1	Qoratu
Alwand 2	
<b>Erbil Camp Profiles.....</b>	<b>64</b>
Ankawa 2	Debaga 2
Baharka	Debaga Stadium
Debaga	Harshm
<b>Kerbala Camp Profiles.....</b>	<b>76</b>
Kerbala MODM	
<b>Kirkuk Camp Profiles.....</b>	<b>78</b>
Daquq	Nazrawa
Laylan 2	Yahyawa
Laylan IDP	



<b>Missan Camp Profiles.....</b>	<b>88</b>
Eyes of Missan	
<b>Najaf Camp Profiles.....</b>	<b>90</b>
Al Najaf RHU	
<b>Ninewa Camp Profiles.....</b>	<b>92</b>
Bardarash	Khazer M1
Essian	Mamilian
Garmawa	Mamrashan
Hasansham M2	Qaymawa
Hasansham U3	Sheikhan
<b>Salah al-Din Camp Profiles.....</b>	<b>112</b>
Al Alam 1	Al-Hardania
Al Alam 2	
<b>Sulaymaniyah Camp Profiles.....</b>	<b>118</b>
Arbat IDP	Ashti IDP
Tazade	

# IDP Camp Locations and Sample Size

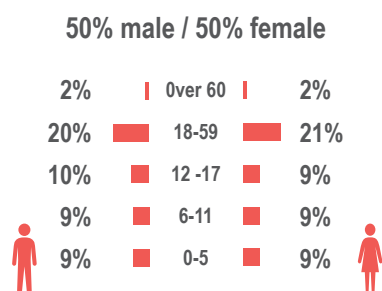


# EXECUTIVE SUMMARY

## Demographics

Across Iraq, households were displaced from their area of origin since May 2015 on average. Most households in Baghdad, Dahuk, Diyala, Kerbala, Missan, Najaf and Sulaymaniyah displaced between August-October 2014. In contrast, the average date of displacement in Anbar, Erbil and Ninewa was August-November 2015 while in Kirkuk and Salah al-Din it was January-February 2016. The demographic breakdown of the population has remained comparable to previous rounds with 51% of the IDP camp population under the age of 18, and 4% over the age of 60. The majority of respondents originated from Ninewa (59%) followed by Anbar (24%) and Kirkuk (6%).

Figure 1 - Demographic Breakdown



## Shelter and Non-Food Items

Tents remain the predominant shelter type in IDP camps in Iraq, although variation was found at the governorate level. Overall, 81% of households were observed to reside in tents followed by caravans (15%). Tents were more prominent in Kirkuk (100%), Salah al-Din (100%), Ninewa (95%) and Sulaymaniyah while caravans were more commonly observed in Kerbala (100%), Missan (100%), Najaf (100%) and Baghdad (75%). Of the households observed to be residing in tents, only 47% across Iraq had cement bases, highlighting different levels of service provision in relation to shelter infrastructure (cement bases provide additional protection against flooding). Variation was found at the governorate level: particularly low observations of cement bases were reported in Anbar (3%) and Erbil (12%), especially in comparison to other governorates which ranged between 88% in Sulaymaniyah and 98% in Kirkuk. Across Iraq, 37% of

households reported kerosene heaters among the top needed basic household items, followed by kerosene (30%).

## Food Security

The majority of households (92%) reported access to food assistance in the three months prior to the assessment, with lower proportions reported in Kirkuk (88%), Anbar (84%) and Salah al-Din (66%). Across the country, the average reported access to the Public Distribution System (PDS) was 69%. Particularly low proportions of access to PDS were reported in Salah al-Din (51%), Erbil (49%) and Diyala (45). IDP households continued to report using negative food coping strategies – 45% across Iraq, indicating that many are struggling to meet all their basic food needs. Of those who reported one, the most commonly reported coping strategy was the consumption of cheaper food of lesser quality (44%).

## Livelihoods

The majority of IDP households in camps continue to engage in negative livelihood-based coping strategies in order to meet their basic needs. Across Iraq, 70% of households reported using negative coping strategies, representing a slight increase of 8% since August-September 2016. The most reported livelihood coping strategies were the accumulation of debt (32%), spending savings (20%) and selling assets (14%).

An increase in debt accumulation was more prominent in northern governorates, especially in Diyala and Sulaymaniyah – potentially due to more prolonged displacement. In Diyala, 26% of households reported debt accumulation as a coping strategy, representing a 12 percentage point increase from August-September figures. Similarly, households in Sulaymaniyah reported that debt accumulation increased from 25% in August-September to 44% in December 2016-January 2017. In Ninewa governorate, overall household reporting on debt accumulation decreased from 44% to 31%, however these results have been impacted by the inclusion of Mosul Emergency Camps in this round. Likely due to their recent arrival, in Hasansham U3, Khazer M1 and Hasansham M2, the proportion of

3. The Public Distribution System (PDS) is the monthly food ration for every Iraqi citizen provided which was introduced by the central government in 1991.



households reporting the use of debt was significantly lower than other camps in the governorate: 11%, 8% and 6% respectively, compared to a range of 30% in Bardarash camp and 66% in Essian. Households in Hasansham M2, Hasansham U3 and Khazer M1 were more likely to sell assistance - 44%, 28% and 26% respectively, followed by relying on family and friends for support - 24 % in Hasansham U3 and in Hasansham M2 and 22% in Khazer M1.

## Protection

Protection concerns remain widespread, particularly in relation to missing documentation, access to Child Friendly Spaces (CFS) and receiving adequate information about registration/documentation, available assistance and legal rights. Across Iraq, 19% of households reported missing documentation, with particularly high proportions found in Baghdad and Salah Al-Din – 33% and 25% respectively. Access to CFS in Southern Governorates remains low: none in Najaf, 5% in Salah al-Din, and 20% in Missan, compared to 70% in Erbil, 71% in Ninewa and 81% in Sulaymaniyah. Across Iraq, the majority of households reported receiving adequate information about registration/documentation (87%), available assistance (80%) and legal rights (71%). However, variation was found at the governorate level especially in Ninewa and Salah al-Din. In Ninewa camps, only 55% of households in Hasansham U3, 46% in Khazer M1 and 45% in Hasansham M2 reported receiving adequate information about registration/documentation. This is significantly lower than in other camps in the governorate where figures ranged from 78% in Garmawa to 95% in Qaymawa.

## WASH

Service gaps in water and sanitation were widespread throughout IDP camps in Iraq: 15% of all households reported going without access to water for at least one 24-hour period in the past month, with the highest rates seen in Kerbala (60%), Salah al-Din (42%), Ninewa (29%), Kirkuk (27%) and Erbil (26%). At the camp level, very high rates of households without access to water for at least one day last month were reported in Al Hardania camp (Salah-Al Din), Khazer M1 (Ninewa) and Kerbala MODM (Kerbala) – 100%, 71% and 60%, respectively. Waste disposal was most commonly through collection (72%) or communal bins (24%). However, throwing waste in the street was reported by 9% in Anbar and 27% in Salah al-Din while burning

waste was reported by 98% of households in Najaf RHU and 9% in Baghdad.

## Health

There was a noticeable increase in households reporting a lack of access to a consistent supply of essential medicine for pregnant, lactating, chronically ill, and/or disabled members – 42% this round compared to 21% in August/September 2016. Camps in the South reported the lowest rates of access – 7% in Najaf, 16% in Salah al-Din and 23% in Anbar compared to 91% in Dahuk and Erbil and 92% in Sulaymaniyah. The reported proportion of children under five who are vaccinated against polio has also decreased this round – 64% compared to 78% in August-September. Once again, lowest figures were reported in the southern governorates of Anbar (34%), Kerbala (54%) and Salah al-Din (58%).

## Education

The number of children reported to attend formal education has decreased slightly and remains particularly low in Southern governorates. Overall 59% of children aged 6-11 are attending school, representing an 8 percentage point decrease since August-September. In Anbar and Salah al-Din lower figures were reported – 30% and 23%, respectively. Older children, especially girls are less likely to attend formal education: 48% of boys and 41% of girls aged 12-17 reportedly attend formal education across Iraq. Key barriers to school attendance were the child being disinterested (27%) and no school being available (15%).

## Camp Coordination and Camp Management

Similar to the April and August-September 2016 rounds of camp profiling, 95% of IDPs reported being aware of IDP Committees in the camp. Despite the relatively high reported existence of committees in the camps, findings indicate that committees are perceived not to be elected by the camp residents: only 14% of households across the Iraq reported perceiving that committees were elected by camp population, while 30% reported not knowing. Across Iraq, 24% of households reported making a complaint in the previous three months about their conditions, assistance or other issues. Of these households, only 32% reported that they perceived an action was taken, while 63% perceived nothing happened as the result of their complaint.

# Comparative Sector Overview, by Governorate and Camp

	Education		Food	Health	CCCM	Protection	Shelter		WASH		
	% of children aged 6-11 enrolled in formal school	% of children aged 12-17 enrolled in formal school	% of HHs accessed Family Food Parcel or equivalent in the past month	Health services are available on-site or within walking distance	Average open area per HH	% of IDPs registered on an individual basis (MODM/DDM)	Average covered area per person	Average number of individuals per tent	# of persons per latrine	# of persons per shower	Frequency of solid waste disposal at least weekly
Target	100%	100%	100%	Yes	min.30m <sup>2</sup>	100%	min. 3.5m	max.5	max.20	max.20	Yes
Anbar	30%	16%	84%	Yes	n/a	85%	3m <sup>2</sup>	4	21	29	No
Al Khalidiya Central Camp	28%	21%	99%	Yes	n/a	83%	3.1m <sup>2</sup>	5	17	25	No
Al Qasir	22%	13%	89%	Yes	n/a	90%	3.1m <sup>2</sup>	5	13	26	No
Al-Khalidiya Markazi Camp	33%	14%	92%	Yes	n/a	92%	3.7m <sup>2</sup>	7	25	31	No
Amriyat Al Fallujah	51%	19%	77%	Yes	n/a	81%	3.3m <sup>2</sup>	3	24	30	Yes
Bezabize Central	14%	15%	89%	Yes	n/a	93%	5m <sup>2</sup>	6	34	33	Yes
Habbaniya Tourist City Camp	41%	24%	82%	Yes	n/a	91%	4m <sup>2</sup>	6	21	28	No
Baghdad	69%	54%	97%	Yes	n/a	95%	n/a	5	14	15	Yes
Al Amal	83%	62%	99%	Yes	n/a	87%	n/a	4	7	7	Yes
Al Nabi Younis	70%	63%	96%	Yes	106m <sup>2</sup>	93%	12m <sup>2</sup>	7	7	7	Yes
Al Salam	78%	70%	100%	Yes	n/a	99%	4.6m <sup>2</sup>	2	12	16	Yes
Kadhra	52%	28%	93%	Yes	76m <sup>2</sup>	95%	3.8m <sup>2</sup>	5	34	34	Yes
Scout Camp	38%	33%	93%	Yes	n/a	96%	3.8m <sup>2</sup>	4	34	34	Yes
Shooting Camp	52%	21%	94%	Yes	n/a	94%	3.7m <sup>2</sup>	2	12	12	Yes
Dahuk	78%	66%	88%	Yes	138m <sup>2</sup>	93%	4m <sup>2</sup>	5	10	10	Yes
Bajed Kandala	83%	68%	99%	Yes	174m <sup>2</sup>	95%	3.7m <sup>2</sup>	7	14	17	Yes
Bersive 1	75%	72%	98%	Yes	114m <sup>2</sup>	98%	3.1m <sup>2</sup>	4	17	18	Yes
Bersive 2	73%	72%	96%	Yes	247m <sup>2</sup>	96%	3.7m <sup>2</sup>	5	10	10	Yes
Chamishku	85%	78%	86%	Yes	129m <sup>2</sup>	97%	3.8m <sup>2</sup>	5	5	5	Yes
Darkar	78%	71%	70%	Yes	188m <sup>2</sup>	98%	3.6m <sup>2</sup>	5	5	5	Yes
Dawudiya	81%	67%	98%	Yes	91m <sup>2</sup>	96%	10m <sup>2</sup>	4	4	4	Yes
Kabarto 1	87%	68%	91%	Yes	134m <sup>2</sup>	98%	3.8m <sup>2</sup>	5	5	5	Yes
Kabarto 2	84%	67%	98%	Yes	132m <sup>2</sup>	97%	3.8m <sup>2</sup>	5	5	5	Yes

Legend:

TARGET MET

TARGET AT LEAST 50% MET

TARGET LESS THAN 50% MET OR NOT MET AT ALL



	Education		Food	Health	CCCM	Protection	Shelter		WASH		
	% of children aged 6-11 enrolled in formal school	% of children aged 12-17 enrolled in formal school	% of HHs accessed Family Food Parcel or equivalent in the past month	Health services are available on-site or within walking distance	Average open area per HH	% of IDPs registered on an individual basis (MODM/DDM)	Average covered area per person	Average number of individuals per tent	# of persons per latrine	# of persons per shower	Frequency of solid waste disposal at least weekly
Target	100%	100%	100%	Yes	min 30m <sup>2</sup>	100%	min.3.5m <sup>2</sup>	max.5	max.20	max.20	Yes
Khanke	80%	64%	86%	Yes	215m <sup>2</sup>	99%	3.1m <sup>2</sup>	5	20	20	Yes
Rwanga Community	75%	70%	97%	Yes	102m <sup>2</sup>	98%	5.4m <sup>2</sup>	5	5	5	Yes
Shariya	84%	62%	90%	Yes	108m <sup>2</sup>	95%	4.6m <sup>2</sup>	4	18	19	Yes
Diyala	87%	67%	100%	Yes	276m <sup>2</sup>	96%	5m <sup>2</sup>	3	3	3	Yes
Alwand 1	93%	68%	100%	Yes	193m <sup>2</sup>	96%	5.6m <sup>2</sup>	3	3	3	Yes
Alwand 2	77%	63%	99%	Yes	309m <sup>2</sup>	95%	4.6m <sup>2</sup>	4	4	4	Yes
Qoratu	86%	70%	100%	Yes	460m <sup>2</sup>	98%	3.7m <sup>2</sup>	3	1	1	Yes
Erbil	78%	48%	96%	Yes	217m <sup>2</sup>	96%	5m <sup>2</sup>	5	9	9	Yes
Ankawa 2	88%	81%	98%	Yes	124m <sup>2</sup>	99%	6.8m <sup>2</sup>	5	5	5	Yes
Baharka	82%	46%	87%	Yes	285m <sup>2</sup>	98%	5.4m <sup>2</sup>	4	5	5	Yes
Debaga	65%	31%	98%	Yes	189m <sup>2</sup>	99%	6m <sup>2</sup>	5	5	5	Yes
Debaga 2	83%	40%	98%	Yes	280m <sup>2</sup>	88%	3.7m <sup>2</sup>	5	23	23	Yes
Debaga staduim	89%	45%	99%	Yes	307m <sup>2</sup>	92%	3.7m <sup>2</sup>	3	12	13	Yes
Harshm	76%	44%	93%	Yes	260m <sup>2</sup>	97%	5.6m <sup>2</sup>	5	20	20	Yes
Kerbala	76%	76%	99%	Yes	n/a	41%	n/a	5	5	5	Yes
Kerbala MODM	76%	76%	99%	Yes	n/a	41%	n/a	5	5	5	Yes
Kirkuk	76%	61%	89%	Yes	192m <sup>2</sup>	60%	5m <sup>2</sup>	5	32	32	Yes
Daquq	70%	60%	93%	Yes	264m <sup>2</sup>	31%	3.7m <sup>2</sup>	5	21	21	Yes
Laylan 2	80%	62%	89%	Yes	325m <sup>2</sup>	22%	3.1m <sup>2</sup>	5	20	20	Yes
Laylan IDP	77%	60%	86%	Yes	52m <sup>2</sup>	79%	8.3m <sup>2</sup>	6	22	22	Yes

Legend:

TARGET MET

TARGET AT LEAST 50% MET

TARGET LESS THAN 50% MET OR NOT MET AT ALL



	Education		Food	Health	CCCM	Protection	Shelter			WASH	
	% of children aged 6-11 enrolled in formal school	% of children aged 12-17 enrolled in formal school	% of HHs accessed Family Food Parcel or equivalent in the past month	Health services are available on-site or within walking distance	Average open area per HH	% of IDPs registered on an individual basis (MODM/DDM)	Average covered area per person	Average number of individuals per tent	# of persons per latrine	# of persons per shower	Frequency of solid waste disposal at least weekly
Target	100%	100%	100%	Yes	min30m <sup>2</sup>	100%	min.3.5m <sup>2</sup>	max.5	max.20	max.20	Yes
Nazrawa	76%	60%	88%	Yes	166m <sup>2</sup>	75%	3.1m <sup>2</sup>	6	23	23	Yes
Yahyawa	87%	63%	88%	Yes	279m <sup>2</sup>	93%	3.7m <sup>2</sup>	5	138	138	Yes
Missian	72%	52%	98%	Yes	234m <sup>2</sup>	92%	5m <sup>2</sup>	3	5	5	Yes
Eyes of Missiann	72%	52%	98%	Yes	234m <sup>2</sup>	92%	5m <sup>2</sup>	3	5	5	Yes
Najaf	84%	75%	99%	Yes	n/a	100%	3.6m <sup>2</sup>	7	7	7	No
Al Najaf RHU	84%	75%	99%	Yes	n/a	100%	3.6m <sup>2</sup>	7	7	7	No
Ninewa	44%	31%	100%	Yes	295m <sup>2</sup>	84%	5m <sup>2</sup>	5	16	15	Yes
Bardarash	75%	51%	99%	No	163m <sup>2</sup>	99%	3.7m <sup>2</sup>	4	23	23	Yes
Essian	78%	66%	96%	Yes	157m <sup>2</sup>	95%	3.7m <sup>2</sup>	5	43	43	Yes
Garmawa	82%	54%	100%	Yes	197m <sup>2</sup>	84%	4.6m <sup>2</sup>	5	5	5	Yes
Hasansham U3	0%	0%	95%	Yes	435m <sup>2</sup>	36%	3.7m <sup>2</sup>	2	22	22	Yes
Khazer 1	2%	1%	97%	Yes	420m <sup>2</sup>	89%	5.4m <sup>2</sup>	5	4	4	Yes
Khazer 2	2%	3%	100%	Yes	221m <sup>2</sup>	0%	3.2m <sup>2</sup>	5	17	17	Yes
Mamilian	79%	37%	96%	Yes	177m <sup>2</sup>	94%	4.6m <sup>2</sup>	4	2	2	Yes
Mamrashan	79%	76%	97%	Yes	137m <sup>2</sup>	95%	4.6m <sup>2</sup>	5	18	9	Yes
Qaymawa	51%	30%	100%	Yes	229m <sup>2</sup>	35%	3.7m <sup>2</sup>	5	5	5	Yes
Sheikhan	82%	59%	100%	Yes	263m <sup>2</sup>	99%	3.7m <sup>2</sup>	5	5	5	Yes
Salah al'Din	24%	17%	67%	Yes	238m <sup>2</sup>	62%	4m <sup>2</sup>	4	25	26	Yes
Al Alam 1	4%	3%	92%	Yes	237m <sup>2</sup>	47%	4.8m <sup>2</sup>	5	5	8	Yes
Al Alam 2	1%	2%	97%	No	225m <sup>2</sup>	47%	4.6m <sup>2</sup>	5	42	42	Yes
Al Hardania	76%	52%	1%	Yes	249m <sup>2</sup>	98%	3.7m <sup>2</sup>	2	50	50	Yes
Sulaymaniyah	86%	68%	97%	Yes	362m <sup>2</sup>	99%	5m <sup>2</sup>	5	5	5	Yes
Arbat IDP	86%	66%	98%	Yes	569m <sup>2</sup>	99%	3.8m <sup>2</sup>	6	5	5	Yes
Ashti IDP	85%	70%	96%	Yes	139m <sup>2</sup>	99%	6.2m <sup>2</sup>	3	5	5	Yes
Tazade	85%	69%	96%	Yes	21m <sup>2</sup>	98%	2.6m <sup>2</sup>	7	2	2	Yes

Legend:

TARGET MET

TARGET AT LEAST 50% MET

TARGET LESS THAN 50% MET OR NOT MET AT ALL



# IDP Camp Profile - Al Khalidiya Central

Anbar, Iraq  
January 2017

Management agency: IRD  
Manager/Focal point: Haytham Suleiman Nayef  
Phone number: 7800204001  
Email: n/a  
Registration actor: Government

## Summary

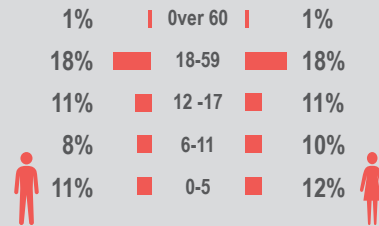
This profile provides an overview of conditions in Al Khalidiya Central camp. Primary data was collected through household surveys on 9-01-2017. This was the first round of data collection for this camp. Households were randomly sampled to a 95% confidence and 10% margin of error, based on population figures provided by CCCM. In some cases, additional information from camp managers has been used to support findings.

## Camp Overview

# of individuals: 8,000  
# of households: 1,328  
Date opened: 9-03-2014  
Occupied number: 1400  
Ongoing extension: no  
Planned capacity: 2,500  
Camp area: 1,025,992m<sup>2</sup>

## Demographics

49% male / 51% female



## Location Map



## IDP Camp Map - Al Khalidiya Central

Lat. 33° 21' 1.665" N Long. 43° 31' 3.085" E



## Sectoral Minimum Standards

		Target	Previous Round	Current Round	Achievement
Education	% of children aged 6-11 attending formal school	100%	n/a	28%	●
	% of children aged 12-17 attending formal school	100%	n/a	21%	●
Food	% of households accessed Family Food Parcel or equivalent in the past month	100%	n/a	99%	●
Health	Health services are available on-site or within walking distance	Yes	n/a	Yes	●
CCCM*	Average open area per household	min. 30m <sup>2</sup>	n/a	n/a	
Protection	% of IDPs registered on an individual basis (MODM/DDM)	100%	n/a	83%	●
Shelter	Average covered area per person	min. 3.5m <sup>2</sup>	n/a	3.3m <sup>2</sup>	●
	Average number of individuals per shelter	max.5	n/a	5	●
WASH	# of persons per latrine	max. 20	n/a	17	●
	# of persons per shower	max. 20	n/a	25	●
	Frequency of solid waste disposal at least weekly	Min. weekly	n/a	No	●

\*GPS tracking of camp infrastructure was not possible this round due to restrictions from authorities. Area calculations subsequently could not be determined.

Targets based on minimum standards agreed with the CCCM Cluster, Iraq. Findings based on household-level data, enumerator field observations, and camp management documentation

● Minimum standard reached, ● More than 50% minimum standard reached, ● Less than 50% of minimum standard reached or not at all





# IDP Camp Profile - Al Khalidiya Central

Anbar, Iraq  
January 2017

Management agency: IRD  
Manager/Focal point: Haytham Suleiman Nayef  
Phone number: 7800204001  
Email: n/a  
Registration actor: Government

## Shelter

### Top observed shelter type

Tent 100%

### Top reported needed shelter items

Tarpaulin 92%

Sun shading net 71%

Timber 60%

### Top reported needed basic items

Blanket 89%

Mattresses 62%

Cooker 48%

### Top reported needed winter item

Kerosene heater 71%

### Top reported needed summer item

Rechargeable fan 94%

## Food Security

### Reported access to food assistance

99% accessed food assistance in past month

56% received Public Distribution System (PDS) in past month

### Top three food consumption coping strategies

Cheaper 22%

Borrowed 12%

Less meals 8%

## WASH

### Latrines and showers

100% reported public or communal latrines

80% public/communal latrines lockable from the inside

67% public/communal latrines with functioning lighting

### Top three reported methods of waste removal

Collected 97%

Rubbish pit 1%

Thrown in the street 1%

### Reported drinking water sources

0% connection inside the home to collective water storage

0% connection inside the home to private water storage

1% communal water tap outside the shelter

### Access to water

2% reported 24 consecutive hours without access to water in the past month

## Community Organisation

### IDP committees

100% reported awareness of IDP committee(s)

### Complaints mechanism

6% made a complaint about conditions or assistance

## Protection

### Family Separation

0% reported hosting unaccompanied or separated minors

5% reported that other family members intended to join them

### Vulnerable groups

Pregnant / lactating women 5%

Chronically ill individual(s) 4%

Disabled individual(s) 2%

Female headed households 13%

### Intentions

5% planned to move to a different location in next 3 months

### Restrictions

86% reported being able to leave the camp temporarily (e.g. to go to the market, for livelihood opportunities)

## Livelihoods

38% reported as being economically inactive

### Top three income sources\*:

No livelihood 38%

Humanitarian aid 20%

Government aid 15%

\*Households were asked to select all income sources within household.

### Top three reported livelihood coping strategies

Charitable donations 24%

Sold assistance 20%

Spent savings 19%





# IDP Camp Profile - Al Qasir

Anbar, Iraq  
January 2017

Management agency: Government  
Manager/Focal point: Qahtan Adnan Atewi  
Phone number: 7801439636  
Email: n/a  
Registration actor: Government

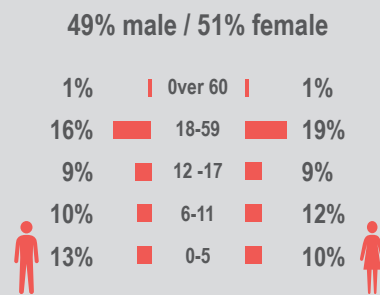
## Summary

This profile provides an overview of conditions in Al Qasir camp. Primary data was collected through household surveys on 8-01-2017. This was the first round of data collection for this camp. Households were randomly sampled to a 95% confidence and 10% margin of error, based on population figures provided by CCCM. In some cases, additional information from camp managers has been used to support findings.

## Camp Overview

# of individuals: 650  
# of households: 139  
Date opened: 5-01-2014  
Occupied number: 100  
Ongoing extension: no  
Planned capacity: 100  
Camp area: 54,400m<sup>2</sup>

## Demographics



## Location Map



## IDP Camp Map - Al Qasir

Lat. 33° 17' 24.314" N Long. 44° 6' 44.233" E



## Sectoral Minimum Standards

		Target	Previous Round	Current Round	Achievement
Education	% of children aged 6-11 attending formal school	100%	n/a	22%	●
	% of children aged 12-17 attending formal school	100%	n/a	13%	●
Food	% of households accessed Family Food Parcel or equivalent in the past month	100%	n/a	89%	●
Health	Health services are available on-site or within walking distance	Yes	n/a	Yes	●
CCCM*	Average open area per household	min. 30m <sup>2</sup>	n/a	n/a	
Protection	% of IDPs registered on an individual basis (MODM/DDM)	100%	n/a	90%	●
Shelter	Average covered area per person	min. 3.5m <sup>2</sup>	n/a	3.7m <sup>2</sup>	●
	Average number of individuals per shelter	max.5	n/a	5	●
WASH	# of persons per latrine	max. 20	n/a	13	●
	# of persons per shower	max. 20	n/a	26	●
	Frequency of solid waste disposal at least weekly	Min. weekly	n/a	No	●

\*GPS tracking of camp infrastructure was not possible this round due to restrictions from authorities. Area calculations subsequently could not be determined.  
Targets based on minimum standards agreed with the CCCM Cluster, Iraq. Findings based on household-level data, enumerator field observations, and camp management documentation  
● Minimum standard reached, ● More than 50% minimum standard reached, ● Less than 50% of minimum standard reached or not at all







# IDP Camp Profile - Al Qasir

Anbar, Iraq  
January 2017

Management agency: Government  
Manager/Focal point: Qahtan Adnan Atawi  
Phone number: 7801439636  
Email: n/a  
Registration actor: Government

## Shelter

### Top observed shelter type

Tent 40%

### Top reported needed shelter items

Tarpaulin 96%

Timber 73%

Sun shading net 60%

### Top reported needed basic items

Blanket 93%

Mattresses 64%

Fuel for cooking 47%

### Top reported needed winter item

Kerosene heater 55%

### Top reported needed summer item

Rechargeable fan 84%

## Food Security

### Reported access to food assistance

89% accessed food assistance in past month

62% received Public Distribution System (PDS) in past month

### Top three food consumption coping strategies

Cheaper 22%

Borrowed 7%

Less meals 4%

## WASH

### Latrines and showers

15% reported public or communal latrines

15% public/communal latrines lockable from the inside

13% public/communal latrines with functioning lighting

### Top three reported methods of waste removal

Collected 55%

Thrown in the street 24%

Burning 13%

### Reported drinking water sources

0% connection inside the home to collective water storage

24% connection inside the home to private water storage

0% communal water tap outside the shelter

### Access to water

2% reported 24 consecutive hours without access to water in the past month

## Community Organisation

### IDP committees

100% reported awareness of IDP committee(s)

### Complaints mechanism

4% made a complaint about conditions or assistance

## Protection

### Family Separation

0% reported hosting unaccompanied or separated minors

0% reported that other family members intended to join them

### Vulnerable groups

Pregnant / lactating women 5%

Chronically ill individual(s) 3%

Disabled individual(s) 1%

Female headed households 15%

### Intentions

7% planned to move to a different location in next 3 months

### Restrictions

93% reported being able to leave the camp temporarily (e.g. to go to the market, for livelihood opportunities)

## Livelihoods

24% reported as being economically inactive

### Top three income sources\*:

Humanitarian aid 33%

No livelihood 24%

Gifts 18%

\*Households were asked to select all income sources within household.

### Top three reported livelihood coping strategies

Spent savings 20%

Debt 17%

Sold assistance 9%





# IDP Camp Profile - Al-Khalidiya Markazi

Anbar, Iraq  
January 2017

Management agency: Government  
Manager/Focal point: Omar Yaseen  
Phone number: 7829387130  
Email: n/a  
Registration actor: Government

## Summary

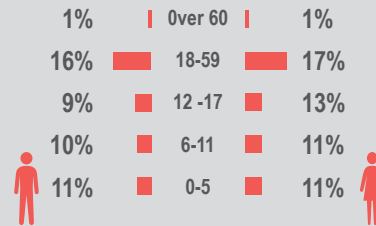
This profile provides an overview of conditions in Al-Khalidiya Markazi camp. Primary data was collected through household surveys on 14-01-2017. This was the first round of data collection for this camp. Households were randomly sampled to a 95% confidence and 10% margin of error, based on population figures provided by CCCM. In some cases, additional information from camp managers has been used to support findings.

## Camp Overview

# of individuals: 2,350  
# of households: 390  
Date opened: 14-05-2016  
Occupied number: 363  
Ongoing extension: no  
Planned capacity: 378  
Camp area: 862,587m<sup>2</sup>

## Demographics

47% male / 53% female



## Location Map



## IDP Camp Map - Al-Khalidiya Markazi

Lat. 33° 21' 0.487" N Long. 43° 33' 0.653" E



## Sectoral Minimum Standards

		Target	Previous Round	Current Round	Achievement
Education	% of children aged 6-11 attending formal school	100%	n/a	33%	●
	% of children aged 12-17 attending formal school	100%	n/a	14%	●
Food	% of households accessed Family Food Parcel or equivalent in the past month	100%	n/a	92%	●
Health	Health services are available on-site or within walking distance	Yes	n/a	Yes	●
CCCM*	Average open area per household	min. 30m <sup>2</sup>	n/a	n/a	
Protection	% of IDPs registered on an individual basis (MODM/DDM)	100%	n/a	92%	●
Shelter	Average covered area per person	min. 3.5m <sup>2</sup>	n/a	5m <sup>2</sup>	●
	Average number of individuals per shelter	max.5	n/a	7	●
WASH	# of persons per latrine	max. 20	n/a	25	●
	# of persons per shower	max. 20	n/a	31	●
	Frequency of solid waste disposal at least weekly	Min. weekly	n/a	No	●

\*GPS tracking of camp infrastructure was not possible this round due to restrictions from authorities. Area calculations subsequently could not be determined.  
Targets based on minimum standards agreed with the CCCM Cluster, Iraq. Findings based on household-level data, enumerator field observations, and camp management documentation  
● Minimum standard reached, ● More than 50% minimum standard reached, ● Less than 50% of minimum standard reached or not at all





# IDP Camp Profile - Al-Khalidiya Markazi

Anbar, Iraq  
January 2017

Management agency: Government  
Manager/Focal point: Omar Yaseen  
Phone number: 7829387130  
Email: n/a  
Registration actor: Government

## Shelter

### Top observed shelter type

Tent 100%

### Top reported needed shelter items

Tarpaulin 96%

Sun shading net 73%

Timber 70%

### Top reported needed basic items

Blanket 81%

Mattresses 58%

Cooker 52%

### Top reported needed winter item

Kerosene heater 70%

### Top reported needed summer item

Rechargeable fan 90%

## Food Security

### Reported access to food assistance

92% accessed food assistance in past month

63% received Public Distribution System (PDS) in past month

### Top three food consumption coping strategies

Cheaper 32%

Borrowed 22%

Sent HH members to beg 21%

## WASH

### Latrines and showers

100% reported public or communal latrines

36% public/communal latrines lockable from the inside

33% public/communal latrines with functioning lighting

### Top three reported methods of waste removal

Collected 100%

n/a n/a

n/a n/a

### Reported drinking water sources

0% connection inside the home to collective water storage

0% connection inside the home to private water storage

1% communal water tap outside the shelter

### Access to water

0% reported 24 consecutive hours without access to water in the past month

## Community Organisation

### IDP committees

99% reported awareness of IDP committee(s)

### Complaints mechanism

15% made a complaint about conditions or assistance

## Protection

### Family Separation

0% reported hosting unaccompanied or separated minors

3% reported that other family members intended to join them

### Vulnerable groups

Pregnant / lactating women 5%

Chronically ill individual(s) 7%

Disabled individual(s) 3%

Female headed households 9%

### Intentions

5% planned to move to a different location in next 3 months

### Restrictions

90% reported being able to leave the camp temporarily (e.g. to go to the market, for livelihood opportunities)

## Livelihoods

35% reported as being economically inactive

### Top three income sources\*:

No livelihood 35%

Humanitarian aid 24%

Gifts 12%

\*Households were asked to select all income sources within household.

### Top three reported livelihood coping strategies

Charitable donations 24%

Spent savings 21%

Debt 14%







# IDP Camp Profile - Amriyat Al Fallujah

Anbar, Iraq  
January 2017

Management agency: Government  
Manager/Focal point: Hussein Hamid Bdewi  
Phone number: 7831461281  
Email: n/a  
Registration actor: Camp Management

## Summary


This profile provides an overview of conditions in Amriyat Al Fallujah camp. Primary data was collected through household surveys on 5-01-2017. Households were randomly sampled to a 95% confidence and 10% margin of error, based on population figures provided by CCCM. In some cases, additional information from camp managers has been used to support findings. Round VI of data collection was in September 2016

## Camp Overview

# of individuals: 68,000  
# of households: 10,500  
Date opened: 10-02-2014  
Occupied number: 10,500  
Ongoing extension: no  
Planned capacity: 14,000  
Camp area: 1,866,036m<sup>2</sup>

## Demographics

51% male / 49% female



## Location Map



## IDP Camp Map - Amriyat Al Fallujah

Lat. 33° 8' 57.654" N Long. 43° 50' 59.582" E



## Sectoral Minimum Standards

		Target	Previous Round	Current Round	Achievement
Education	% of children aged 6-11 attending formal school	100%	36%	51%	●
	% of children aged 12-17 attending formal school	100%	40%	19%	●
Food	% of households accessed Family Food Parcel or equivalent in the past month	100%	96%	77%	●
Health	Health services are available on-site or within walking distance	Yes	Yes	Yes	●
CCCM*	Average open area per household	min. 30m <sup>2</sup>	n/a	n/a	
Protection	% of IDPs registered on an individual basis (MODM/DDM)	100%	100%	81%	●
Shelter	Average covered area per person	min. 3.5m <sup>2</sup>	n/a	3.1m <sup>2</sup>	●
	Average number of individuals per shelter	max.5	6	3	●
WASH	# of persons per latrine	max. 20	39	24	●
	# of persons per shower	max. 20	44	30	●
	Frequency of solid waste disposal at least weekly	Min. weekly	No	Yes	●

\*GPS tracking of camp infrastructure was not possible this round due to restrictions from authorities. Area calculations subsequently could not be determined.  
Targets based on minimum standards agreed with the CCCM Cluster, Iraq. Findings based on household-level data, enumerator field observations, and camp management documentation  
● Minimum standard reached, ● More than 50% minimum standard reached, ● Less than 50% of minimum standard reached or not at all





# IDP Camp Profile - Amriyat Al Fallujah

Anbar, Iraq  
January 2017

Management agency: Government  
Manager/Focal point: Hussein Hamid Bdewi  
Phone number: 7831461281  
Email: n/a  
Registration actor: Camp Management

## Shelter

### Top observed shelter type

Tent 91%

### Top reported needed shelter items

Tarpaulin 88%

Timber 63%

Sun shading net 60%

### Top reported needed basic items

Blanket 81%

Mattresses 62%

kitchen set 49%

### Top reported needed winter item

Kerosene heater 53%

### Top reported needed summer item

Rechargeable fan 99%

## Food Security

### Reported access to food assistance

77% accessed food assistance in past month

65% received Public Distribution System (PDS) in past month

### Top three food consumption coping strategies

Cheaper 35%

Borrowed 24%

Sent HH members to beg 14%

## WASH

### Latrines and showers

99% reported public or communal latrines

52% public/communal latrines lockable from the inside

33% public/communal latrines with functioning lighting

### Top three reported methods of waste removal

Collected 81%

Thrown in the street 10%

Communal bin 7%

### Reported drinking water sources

1% connection inside the home to collective water storage

0% connection inside the home to private water storage

0% communal water tap outside the shelter

### Access to water

4% reported 24 consecutive hours without access to water in the past month

## Community Organisation

### IDP committees

100% reported awareness of IDP committee(s)

### Complaints mechanism

11% made a complaint about conditions or assistance

## Protection

### Family Separation

0% reported hosting unaccompanied or separated minors

3% reported that other family members intended to join them

### Vulnerable groups

Pregnant / lactating women 8%

Chronically ill individual(s) 8%

Disabled individual(s) 3%

Female headed households 7%

### Intentions

7% planned to move to a different location in next 3 months

### Restrictions

94% reported being able to leave the camp temporarily (e.g. to go to the market, for livelihood opportunities)

## Livelihoods

23% reported as being economically inactive

### Top three income sources\*:

No livelihood 23%

Humanitarian aid 20%

Government aid 10%

\*Households were asked to select all income sources within household.

### Top three reported livelihood coping strategies

Spent savings 24%

Debt 22%

Charitable donations 20%







# IDP Camp Profile - Bezabize Central

Anbar, Iraq  
January 2017

Management agency: IRD  
Manager/Focal point: Hamoud Abdullah Shramet  
Phone number: 7813039015  
Email: n/a  
Registration actor: Camp Management

## Summary


This profile provides an overview of conditions in Bezabize Central camp. Primary data was collected through household surveys on 4-01-2017. Households were randomly sampled to a 95% confidence and 10% margin of error, based on population figures provided by CCCM. In some cases, additional information from camp managers has been used to support findings. Round VI of data collection was in August 2016

## Camp Overview

# of individuals: 3,356  
# of households: 540  
Date opened: 19-10-2015  
Occupied number: 540  
Ongoing extension: no  
Planned capacity: 620  
Camp area: 86,709m<sup>2</sup>

## Demographics

53% male / 47% female



## Location Map



## IDP Camp Map - Bezabize Central

Lat. 33° 8' 18.9348" N Long. 44° 0' 42.5016" E



## Sectoral Minimum Standards

		Target	Previous Round	Current Round	Achievement
Education	% of children aged 6-11 attending formal school	100%	45%	14%	●
	% of children aged 12-17 attending formal school	100%	35%	15%	●
Food	% of households accessed Family Food Parcel or equivalent in the past month	100%	81%	89%	●
Health	Health services are available on-site or within walking distance	Yes	Yes	Yes	●
CCCM*	Average open area per household	min. 30m <sup>2</sup>	n/a	n/a	
Protection	% of IDPs registered on an individual basis (MODM/DDM)	100%	99%	93%	●
Shelter	Average covered area per person	min. 3.5m <sup>2</sup>	n/a	3.1m <sup>2</sup>	●
	Average number of individuals per shelter	max.5	7	6	●
WASH	# of persons per latrine	max. 20	37	34	●
	# of persons per shower	max. 20	37	33	●
	Frequency of solid waste disposal at least weekly	Min. weekly	No	Yes	●

\*GPS tracking of camp infrastructure was not possible this round due to restrictions from authorities. Area calculations subsequently could not be determined.

Targets based on minimum standards agreed with the CCCM Cluster, Iraq. Findings based on household-level data, enumerator field observations, and camp management documentation

● Minimum standard reached, ● More than 50% minimum standard reached, ● Less than 50% of minimum standard reached or not at all





# IDP Camp Profile - Bezabize Central

Anbar, Iraq  
January 2017

Management agency: IRD  
Manager/Focal point: Hamoud Abdullah Shramet  
Phone number: 7813039015  
Email: n/a  
Registration actor: Camp Management

## Shelter

### Top observed shelter type

Tent 97%

### Top reported needed shelter items

Tarpaulin 91%

Timber 68%

Sun shading net 62%

### Top reported needed basic items

Blanket 91%

Mattresses 47%

kitchen set 44%

### Top reported needed winter item

Kerosene heater 68%

### Top reported needed summer item

Rechargeable fan 97%

## Food Security

### Reported access to food assistance

89% accessed food assistance in past month

77% received Public Distribution System (PDS) in past month

### Top three food consumption coping strategies

Sent HH members to beg 19%

Cheaper 16%

Borrowed 15%

## WASH

### Latrines and showers

100% reported public or communal latrines

95% public/communal latrines lockable from the inside

91% public/communal latrines with functioning lighting

### Top three reported methods of waste removal

Collected 94%

Communal bin 4%

Thrown in the street 2%

### Reported drinking water sources

14% connection inside the home to collective water storage

1% connection inside the home to private water storage

7% communal water tap outside the shelter

### Access to water

2% reported 24 consecutive hours without access to water in the past month

## Community Organisation

### IDP committees

100% reported awareness of IDP committee(s)

### Complaints mechanism

12% made a complaint about conditions or assistance

## Protection

### Family Separation

0% reported hosting unaccompanied or separated minors

7% reported that other family members intended to join them

### Vulnerable groups

Pregnant / lactating women 11%

Chronically ill individual(s) 6%

Disabled individual(s) 3%

Female headed households 7%

### Intentions

4% planned to move to a different location in next 3 months

### Restrictions

98% reported being able to leave the camp temporarily (e.g. to go to the market, for livelihood opportunities)

## Livelihoods

34% reported as being economically inactive

### Top three income sources\*:

Humanitarian aid 34%

No livelihood 34%

Government aid 18%

\*Households were asked to select all income sources within household.

### Top three reported livelihood coping strategies

Debt 27%

Charitable donations 16%

Spent savings 13%





# IDP Camp Profile - Habbaniya Tourist

Anbar, Iraq  
January 2017

Management agency: Government  
Manager/Focal point: Mohammed Ghaleb Mohammed  
Phone number: 7835086985  
Email: n/a  
Registration actor: Government

## Summary


This profile provides an overview of conditions in Habbaniya Tourist City camp. Primary data was collected through household surveys on 7-01-2017. This was the first round of data collection for this camp. Households were randomly sampled to a 95% confidence and 10% margin of error, based on population figures provided by CCCM. In some cases, additional information from camp managers has been used to support findings.

## Camp Overview

# of individuals: 23,500  
# of households: 4,000  
Date opened: 1-01-2014  
Occupied number: 4,000  
Ongoing extension: no  
Planned capacity: 4,000  
Camp area: 82,500m<sup>2</sup>

## Demographics

53% male / 47% female



## Location Map



## IDP Camp Map - Habbaniya Tourist City

Lat. 33° 14' 29.785" N Long. 43° 34' 32.469" E



## Sectoral Minimum Standards

		Target	Previous Round	Current Round	Achievement
Education	% of children aged 6-11 attending formal school	100%	n/a	41%	●
	% of children aged 12-17 attending formal school	100%	n/a	24%	●
Food	% of households accessed Family Food Parcel or equivalent in the past month	100%	n/a	82%	●
Health	Health services are available on-site or within walking distance	Yes	n/a	Yes	●
CCCM*	Average open area per household	min. 30m <sup>2</sup>	n/a	n/a	
Protection	% of IDPs registered on an individual basis (MODM/DDM)	100%	n/a	91%	●
Shelter	Average covered area per person	min. 3.5m <sup>2</sup>	n/a	4m <sup>2</sup>	●
	Average number of individuals per shelter	max.5	n/a	6	●
WASH	# of persons per latrine	max. 20	n/a	21	●
	# of persons per shower	max. 20	n/a	28	●
	Frequency of solid waste disposal at least weekly	Min. weekly	n/a	No	●

\*GPS tracking of camp infrastructure was not possible this round due to restrictions from authorities. Area calculations subsequently could not be determined.  
Targets based on minimum standards agreed with the CCCM Cluster, Iraq. Findings based on household-level data, enumerator field observations, and camp management documentation  
● Minimum standard reached, ● More than 50% minimum standard reached, ● Less than 50% of minimum standard reached or not at all







# IDP Camp Profile - Habbaniya Tourist

Anbar, Iraq  
January 2017

Management agency: Government  
Manager/Focal point: Mohammed Ghaleb Mohammed  
Phone number: 7835086985  
Email: n/a  
Registration actor: Government

## Shelter

### Top observed shelter type

Tent 99%

### Top reported needed shelter items

Tarpaulin 84%

Timber 67%

Sun shading net 65%

### Top reported needed basic items

Blanket 82%

Mattresses 57%

Fuel for cooking 45%

### Top reported needed winter item

Kerosene heater 45%

### Top reported needed summer item

Rechargeable fan 93%

## Food Security

### Reported access to food assistance

82% accessed food assistance in past month

62% received Public Distribution System (PDS) in past month

### Top three food consumption coping strategies

Cheaper 19%

Borrowed 10%

Less meals 6%

## WASH

### Latrines and showers

100% reported public or communal latrines

64% public/communal latrines lockable from the inside

53% public/communal latrines with functioning lighting

### Top three reported methods of waste removal

Collected 91%

Communal bin 4%

Thrown in the street 3%

### Reported drinking water sources

0% connection inside the home to collective water storage

0% connection inside the home to private water storage

0% communal water tap outside the shelter

### Access to water

8% reported 24 consecutive hours without access to water in the past month

## Community Organisation

### IDP committees

99% reported awareness of IDP committee(s)

### Complaints mechanism

6% made a complaint about conditions or assistance

## Protection

### Family Separation

0% reported hosting unaccompanied or separated minors

3% reported that other family members intended to join them

### Vulnerable groups

Pregnant / lactating women 10%

Chronically ill individual(s) 7%

Disabled individual(s) 2%

Female headed households 10%

### Intentions

0% planned to move to a different location in next 3 months

### Restrictions

92% reported being able to leave the camp temporarily (e.g. to go to the market, for livelihood opportunities)

## Livelihoods

27% reported as being economically inactive

### Top three income sources\*:

Humanitarian aid 29%

No livelihood 27%

Gifts 17%

\*Households were asked to select all income sources within household.

### Top three reported livelihood coping strategies

Charitable donations 41%

Support from family 24%

Spent savings 16%



# IDP Camp Profile - Al Amal

Baghdad, Iraq  
December 2016

Management agency: Al Amal Al-Manshoo Organisation  
Manager/Focal point: Yaha Faraj Yaseen  
Phone number: 7807492395  
Email: n/a  
Registration actor: Camp Management

## Summary

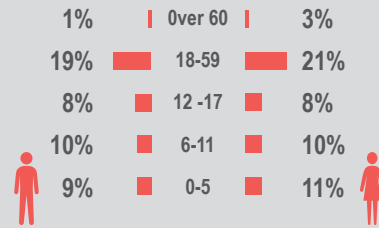
This profile provides an overview of conditions in Al Amal camp. Primary data was collected through household surveys on 30-12-2016. Households were randomly sampled to a 95% confidence and 10% margin of error, based on population figures provided by CCCM. In some cases, additional information from camp managers has been used to support findings. Round VI of data collection was in September 2016

## Camp Overview

# of individuals: 905  
# of households: 109  
Date opened: 18-04-2016  
Occupied number: 190  
Ongoing extension: no  
Planned capacity: 228  
Camp area: 14,617m<sup>2</sup>

## Demographics

47% male / 53% female



## Location Map



## IDP Camp Map - Al Amal

Lat. 33° 17' 54.773" N Long. 44° 1' 19.214" E



## Sectoral Minimum Standards

		Target	Previous Round	Current Round	Achievement
Education	% of children aged 6-11 attending formal school	100%	84%	83%	●
	% of children aged 12-17 attending formal school	100%	91%	62%	●
Food	% of households accessed Family Food Parcel or equivalent in the past month	100%	96%	99%	●
Health	Health services are available on-site or within walking distance	Yes	Yes	Yes	●
CCCM*	Average open area per household	min. 30m <sup>2</sup>	n/a	n/a	
Protection	% of IDPs registered on an individual basis (MODM/DDM)	100%	100%	87%	●
Shelter	Average covered area per person	min. 3.5m <sup>2</sup>	n/a	n/a	
	Average number of individuals per shelter	max.5	5	4	●
WASH	# of persons per latrine	max. 20	7	7	●
	# of persons per shower	max. 20	7	7	●
	Frequency of solid waste disposal at least weekly	Min. weekly	Yes	Yes	●

\*GPS tracking of camp infrastructure was not possible this round due to restrictions from authorities. Area calculations subsequently could not be determined.

Targets based on minimum standards agreed with the CCCM Cluster, Iraq. Findings based on household-level data, enumerator field observations, and camp management documentation

● Minimum standard reached, ● More than 50% minimum standard reached, ● Less than 50% of minimum standard reached or not at all







# IDP Camp Profile - Al Amal

Baghdad, Iraq  
December 2016

Management agency: Al Amal Al-Manshooq Organisation  
Manager/Focal point: Yaha Faraj Yaseen  
Phone number: 7807492395  
Email: n/a  
Registration actor: Camp Management

## Shelter

### Top observed shelter type

Caravan 100%

### Top reported needed shelter items

Tarpaulin 92%

Timber 47%

Sun shading net 42%

### Top reported needed basic items

Blanket 100%

Cooker 97%

Mattresses 81%

### Top reported needed winter item

Kerosene heater 93%

### Top reported needed summer item

Rechargeable fan 60%

## Food Security

### Reported access to food assistance

99% accessed food assistance in past month

45% received Public Distribution System (PDS) in past month

### Top three food consumption coping strategies

Cheaper 15%

Borrowed 11%

Less meals 5%

## WASH

### Latrines and showers

33% reported public or communal latrines

26% public/communal latrines lockable from the inside

32% public/communal latrines with functioning lighting

### Top three reported methods of waste removal

Communal bin 100%

n/a n/a

n/a n/a

### Reported drinking water sources

7% connection inside the home to collective water storage

3% connection inside the home to private water storage

3% communal water tap outside the shelter

### Access to water

3% reported 24 consecutive hours without access to water in the past month

## Community Organisation

### IDP committees

100% reported awareness of IDP committee(s)

### Complaints mechanism

24% made a complaint about conditions or assistance

## Protection

### Family Separation

0% reported hosting unaccompanied or separated minors

0% reported that other family members intended to join them

### Vulnerable groups

Pregnant / lactating women 11%

Chronically ill individual(s) 7%

Disabled individual(s) 1%

Female headed households 16%

### Intentions

15% planned to move to a different location in next 3 months

### Restrictions

99% reported being able to leave the camp temporarily (e.g. to go to the market, for livelihood opportunities)

## Livelihoods

1% reported as being economically inactive

### Top three income sources\*:

Humanitarian aid 16%

Pensions 15%

Public security official 10%

\*Households were asked to select all income sources within household.

### Top three reported livelihood coping strategies

Spent savings 30%

Charitable donations 20%

Support from family 13%





# IDP Camp Profile - Al Nabi Younis

Baghdad, Iraq  
January 2017

Management agency: Baghdad Governorate  
Manager/Focal point: Hussain Shalash Taher  
Phone number: 7701477663  
Email: n/a  
Registration actor: Camp Management

## Summary


This profile provides an overview of conditions in Al Nabi Younis camp. Primary data was collected through household surveys on 5-01-2017. Households were randomly sampled to a 95% confidence and 10% margin of error, based on population figures provided by CCCM. In some cases, additional information from camp managers has been used to support findings. Round VI of data collection was in August 2016

## Camp Overview

# of individuals: 2,864  
# of households: 640  
Date opened: 8-10-2014  
Occupied number: 400  
Ongoing extension: no  
Planned capacity: 400  
Camp area: 99,291m<sup>2</sup>

## Demographics

51% male / 49% female



## Location Map



## IDP Camp Map - Al Nabi Younis

Lat. 33° 21' 46.314" N Long. 44° 39' 45.517" E



## Sectoral Minimum Standards

		Target	Previous Round	Current Round	Achievement
Education	% of children aged 6-11 attending formal school	100%	89%	70%	●
	% of children aged 12-17 attending formal school	100%	71%	63%	●
Food	% of households accessed Family Food Parcel or equivalent in the past month	100%	97%	96%	●
Health	Health services are available on-site or within walking distance	Yes	Yes	Yes	●
CCCM	Average open area per household	min. 30m <sup>2</sup>	182m <sup>2</sup>	106m <sup>2</sup>	●
Protection	% of IDPs registered on an individual basis (MODM/DDM)	100%	98%	93%	●
Shelter	Average covered area per person	min. 3.5m <sup>2</sup>	3.8m <sup>2</sup>	12m <sup>2</sup>	●
	Average number of individuals per shelter	max.5	8	7	●
WASH	# of persons per latrine	max. 20	8	7	●
	# of persons per shower	max. 20	8	7	●
	Frequency of solid waste disposal at least weekly	Min. weekly	Yes	Yes	●

Targets based on minimum standards agreed with the CCCM Cluster, Iraq. Findings based on household-level data, enumerator field observations, and camp management documentation  
● Minimum standard reached, ● More than 50% minimum standard reached, ● Less than 50% of minimum standard reached or not at all





# IDP Camp Profile - Al Nabi Younis

Baghdad, Iraq  
January 2017

Management agency: Baghdad Governorate  
Manager/Focal point: Hussain Shalash Taher  
Phone number: 7701477663  
Email: n/a  
Registration actor: Camp Management

## Shelter

### Top observed shelter type

Caravan 100%

### Top reported needed shelter items

Tarpaulin 95%

Sun shading net 51%

Timber 35%

### Top reported needed basic items

Blanket 95%

Cooker 88%

Mattresses 87%

### Top reported needed winter item

Kerosene heater 74%

### Top reported needed summer item

Rechargeable fan 58%

## Food Security

### Reported access to food assistance

96% accessed food assistance in past month

85% received Public Distribution System (PDS) in past month

### Top three food consumption coping strategies

Cheaper 12%

n/a n/a

n/a n/a

## WASH

### Latrines and showers

0% reported public or communal latrines

0% public/communal latrines lockable from the inside

0% public/communal latrines with functioning lighting

### Top three reported methods of waste removal

Collected 99%

Communal bin 1%

n/a n/a

### Reported drinking water sources

0% connection inside the home to collective water storage

0% connection inside the home to private water storage

1% communal water tap outside the shelter

### Access to water

2% reported 24 consecutive hours without access to water in the past month

## Community Organisation

### IDP committees

100% reported awareness of IDP committee(s)

### Complaints mechanism

27% made a complaint about conditions or assistance

## Protection

### Family Separation

0% reported hosting unaccompanied or separated minors

2% reported that other family members intended to join them

### Vulnerable groups

Pregnant / lactating women 10%

Chronically ill individual(s) 5%

Disabled individual(s) 1%

Female headed households 5%

### Intentions

13% planned to move to a different location in next 3 months

### Restrictions

98% reported being able to leave the camp temporarily (e.g. to go to the market, for livelihood opportunities)

## Livelihoods

0% reported as being economically inactive

### Top three income sources\*:

Public security official 37%

Pensions 13%

Low-skilled services 13%

\*Households were asked to select all income sources within household.

### Top three reported livelihood coping strategies

Charitable donations 57%

Support from family 25%

Sold assistance 14%







# IDP Camp Profile - Al Salam

Baghdad, Iraq  
January 2017

Management agency: Dr Nehru Muhammad Abdalkrim  
Manager/Focal point: Shaban Allawe Khalaf  
Phone number: 7713229057  
Email: n/a  
Registration actor: Camp Management

## Summary

This profile provides an overview of conditions in Al Salam camp. Primary data was collected through household surveys on 7-01-2017. Households were randomly sampled to a 95% confidence and 10% margin of error, based on population figures provided by CCCM. In some cases, additional information from camp managers has been used to support findings. Round VI of data collection was in August 2016

## Camp Overview

# of individuals: 2,345  
# of households: 525  
Date opened: 8-09-2014  
Occupied number: 990  
Ongoing extension: no  
Planned capacity: 991  
Camp area: 195,147m<sup>2</sup>

## Demographics

52% male / 48% female

2% Over 60 2%  
18% 18-59 20%  
11% 12-17 8%  
11% 6-11 8%  
11% 0-5 9%



## Location Map



## IDP Camp Map - Al Salam

Lat. 33° 13' 34.521" N Long. 44° 22' 10.144" E



## Sectoral Minimum Standards

		Target	Previous Round	Current Round	Achievement
Education	% of children aged 6-11 attending formal school	100%	77%	78%	●
	% of children aged 12-17 attending formal school	100%	73%	70%	●
Food	% of households accessed Family Food Parcel or equivalent in the past month	100%	93%	100%	●
Health	Health services are available on-site or within walking distance	Yes	Yes	Yes	●
CCCM*	Average open area per household	min. 30m <sup>2</sup>	104m <sup>2</sup>	n/a	
Protection	% of IDPs registered on an individual basis (MODM/DDM)	100%	99%	99%	●
Shelter	Average covered area per person	min. 3.5m <sup>2</sup>	9.6m <sup>2</sup>	4.6m <sup>2</sup>	●
	Average number of individuals per shelter	max.5	5	2	●
WASH	# of persons per latrine	max. 20	21	12	●
	# of persons per shower	max. 20	21	16	●
	Frequency of solid waste disposal at least weekly	Min. weekly	Yes	Yes	●

\*GPS tracking of camp infrastructure was not possible this round due to restrictions from authorities. Area calculations subsequently could not be determined.

Targets based on minimum standards agreed with the CCCM Cluster, Iraq. Findings based on household-level data, enumerator field observations, and camp management documentation

● Minimum standard reached, ● More than 50% minimum standard reached, ● Less than 50% of minimum standard reached or not at all







# IDP Camp Profile - Al Salam

Baghdad, Iraq  
January 2017

Management agency: Dr Nehru Muhammad Abdalkrim  
Manager/Focal point: Shaban Allawe Khalaf  
Phone number: 7713229057  
Email: n/a  
Registration actor: Camp Management

## Shelter

### Top observed shelter type

Caravan 55%

### Top reported needed shelter items

Tarpaulin 100%

n/a n/a

n/a n/a

### Top reported needed basic items

Blanket 96%

Cooker 91%

Mattresses 81%

### Top reported needed winter item

Kerosene heater 55%

### Top reported needed summer item

Rechargeable fan 59%

## Food Security

### Reported access to food assistance

100% accessed food assistance in past month

60% received Public Distribution System (PDS) in past month

### Top three food consumption coping strategies

Cheaper 7%

n/a n/a

n/a n/a

## WASH

### Latrines and showers

58% reported public or communal latrines

55% public/communal latrines lockable from the inside

49% public/communal latrines with functioning lighting

### Top three reported methods of waste removal

Communal bin 79%

Burning 14%

Rubbish pit 3%

### Reported drinking water sources

0% connection inside the home to collective water storage

2% connection inside the home to private water storage

55% communal water tap outside the shelter

### Access to water

3% reported 24 consecutive hours without access to water in the past month

## Community Organisation

### IDP committees

100% reported awareness of IDP committee(s)

### Complaints mechanism

50% made a complaint about conditions or assistance

## Protection

### Family Separation

0% reported hosting unaccompanied or separated minors

3% reported that other family members intended to join them

### Vulnerable groups

Pregnant / lactating women 9%

Chronically ill individual(s) 5%

Disabled individual(s) 1%

Female headed households 21%

### Intentions

11% planned to move to a different location in next 3 months

### Restrictions

99% reported being able to leave the camp temporarily (e.g. to go to the market, for livelihood opportunities)

## Livelihoods

1% reported as being economically inactive

### Top three income sources\*:

Humanitarian aid 40%

Public security official 19%

Gifts 18%

\*Households were asked to select all income sources within household.

### Top three reported livelihood coping strategies

Charitable donations 38%

Spent savings 27%

Support from family 22%



## IDP Camp Profile - Kadhra

**Baghdad, Iraq**  
**January 2017**

**Management agency:** Dr Doha Al Rawee  
**Manager/Focal point:** Dawood Ali Albardei  
**Phone number:** 7810022900  
**Email:** n/a  
**Registration actor:** Camp Management

## Summary

This profile provides an overview of conditions in Kadhra camp. Primary data was collected through household surveys on 6-01-2017. Households were randomly sampled to a 95% confidence and 10% margin of error, based on population figures provided by CCCM. In some cases, additional information from camp managers has been used to support findings. Round VI of data collection was in August 2016

## Camp Overview

**# of individuals: 515**  
**# of households: 93**  
 Date opened: 6-04-2014  
 Occupied number: 93  
 Ongoing extension: no  
 Planned capacity: 105  
 Camp area: 9,796m<sup>2</sup>

## Demographics

50% male / 50% female

Age Group	Percentage
Over 60	3%
18-59	22%
12-17	8%
6-11	7%
0-5	9%



## Location Map



## IDP Camp Map - Kadhra

Lat. 33° 19' 2.936" N Long. 44° 17' 28.111" E



## Sectoral Minimum Standards

Sectoral Minimum Standards		Target	Previous Round	Current Round	Achievement
Education	% of children aged 6-11 attending formal school	100%	75%	52%	🟡
	% of children aged 12-17 attending formal school	100%	63%	28%	🔴
Food	% of households accessed Family Food Parcel or equivalent in the past month	100%	95%	93%	🟡
Health	Health services are available on-site or within walking distance	Yes	Yes	Yes	🟢
CCCM	Average open area per household	min. 30m²	n/a	76m²	🟢
Protection	% of IDPs registered on an individual basis (MODM/DDM)	100%	100%	95%	🟡
Shelter	Average covered area per person	min. 3.5m²	n/a	3.8m²	🟢
	Average number of individuals per shelter	max.5	6	5	🟢
WASH	# of persons per latrine	max. 20	28	34	🔴
	# of persons per shower	max. 20	34	34	🔴
	Frequency of solid waste disposal at least weekly	Min. weekly	Yes	Yes	🟢

Targets based on minimum standards agreed with the CCCM Cluster, Iraq. Findings based on household-level data, enumerator field observations, and camp management documentation

● Minimum standard reached. ● More than 50% minimum standard reached. ● Less than 50% of minimum standard reached or not at all



# IDP Camp Profile - Kadhra

Baghdad, Iraq  
January 2017

Management agency: Dr Doha Al Rawee  
Manager/Focal point: Dawood Ali Albardei  
Phone number: 7810022900  
Email: n/a  
Registration actor: Camp Management

## Shelter

### Top observed shelter type

Caravan 100%

### Top reported needed shelter items

Tarpaulin 97%

Sun shading net 40%

Timber 38%

### Top reported needed basic items

Blanket 88%

Mattresses 83%

Cooker 81%

### Top reported needed winter item

Kerosene heater 55%

### Top reported needed summer item

Rechargeable fan 55%

## Food Security

### Reported access to food assistance

93% accessed food assistance in past month

45% received Public Distribution System (PDS) in past month

### Top three food consumption coping strategies

Cheaper 12%

n/a n/a

n/a n/a

## WASH

### Latrines and showers

98% reported public or communal latrines

90% public/communal latrines lockable from the inside

79% public/communal latrines with functioning lighting

### Top three reported methods of waste removal

Communal bin 100%

n/a n/a

n/a n/a

### Reported drinking water sources

0% connection inside the home to collective water storage

0% connection inside the home to private water storage

55% communal water tap outside the shelter

### Access to water

0% reported 24 consecutive hours without access to water in the past month

## Community Organisation

### IDP committees

100% reported awareness of IDP committee(s)

### Complaints mechanism

24% made a complaint about conditions or assistance

## Protection

### Family Separation

0% reported hosting unaccompanied or separated minors

0% reported that other family members intended to join them

### Vulnerable groups

Pregnant / lactating women 11%

Chronically ill individual(s) 7%

Disabled individual(s) 2%

Female headed households 7%

### Intentions

34% planned to move to a different location in next 3 months

### Restrictions

98% reported being able to leave the camp temporarily (e.g. to go to the market, for livelihood opportunities)

## Livelihoods

0% reported as being economically inactive

### Top three income sources\*:

Humanitarian aid 24%

Pensions 24%

Public security official 22%

\*Households were asked to select all income sources within household.

### Top three reported livelihood coping strategies

Charitable donations 51%

Support from family 28%

Spent savings 22%







# IDP Camp Profile - Scout Camp

Baghdad, Iraq  
January 2017

Management agency: Dr Doha Al Rawee  
Manager/Focal point: Omar Yusif Ahmed Anory  
Phone number: 7814326070  
Email: n/a  
Registration actor: Camp Management

## Summary


This profile provides an overview of conditions in Scout Camp camp. Primary data was collected through household surveys on 1-01-2017. Households were randomly sampled to a 95% confidence and 10% margin of error, based on population figures provided by CCCM. In some cases, additional information from camp managers has been used to support findings. Round VI of data collection was in August 2016

## Camp Overview

# of individuals: 1,100  
# of households: 200  
Date opened: 15-09-2015  
Occupied number: 200  
Ongoing extension: no  
Planned capacity: 250  
Camp area: 42,864m<sup>2</sup>

## Demographics

54% male / 46% female



## Location Map



## IDP Camp Map - Scout Camp

Lat. 33° 19' 24.888" N Long. 44° 17' 29.650" E



## Sectoral Minimum Standards

		Target	Previous Round	Current Round	Achievement
Education	% of children aged 6-11 attending formal school	100%	59%	38%	●
	% of children aged 12-17 attending formal school	100%	63%	33%	●
Food	% of households accessed Family Food Parcel or equivalent in the past month	100%	97%	93%	●
Health	Health services are available on-site or within walking distance	Yes	Yes	Yes	●
CCCM*	Average open area per household	min. 30m <sup>2</sup>	n/a	n/a	
Protection	% of IDPs registered on an individual basis (MODM/DDM)	100%	100%	96%	●
Shelter	Average covered area per person	min. 3.5m <sup>2</sup>	n/a	3.8m <sup>2</sup>	●
	Average number of individuals per shelter	max.5	5	4	●
WASH	# of persons per latrine	max. 20	21	34	●
	# of persons per shower	max. 20	21	34	●
	Frequency of solid waste disposal at least weekly	Min. weekly	Yes	Yes	●

\*GPS tracking of camp infrastructure was not possible this round due to restrictions from authorities. Area calculations subsequently could not be determined.  
Targets based on minimum standards agreed with the CCCM Cluster, Iraq. Findings based on household-level data, enumerator field observations, and camp management documentation  
● Minimum standard reached, ● More than 50% minimum standard reached, ● Less than 50% of minimum standard reached or not at all







# IDP Camp Profile - Scout Camp

Baghdad, Iraq  
January 2017

Management agency: Dr Doha Al Rawee  
Manager/Focal point: Omar Yusif Ahmed Anory  
Phone number: 7814326070  
Email: n/a  
Registration actor: Camp Management

## Shelter

### Top observed shelter type

Tent 100%

### Top reported needed shelter items

Tarpaulin 83%

n/a n/a

n/a n/a

### Top reported needed basic items

Blanket 100%

Cooker 85%

Mattresses 83%

### Top reported needed winter item

Kerosene heater 61%

### Top reported needed summer item

Coolbox 53%

## Food Security

### Reported access to food assistance

93% accessed food assistance in past month

33% received Public Distribution System (PDS) in past month

### Top three food consumption coping strategies

Cheaper 15%

Borrowed 4%

n/a n/a

## WASH

### Latrines and showers

83% reported public or communal latrines

38% public/communal latrines lockable from the inside

24% public/communal latrines with functioning lighting

### Top three reported methods of waste removal

Communal bin 93%

Burning 7%

n/a n/a

### Reported drinking water sources

0% connection inside the home to collective water storage

3% connection inside the home to private water storage

39% communal water tap outside the shelter

### Access to water

1% reported 24 consecutive hours without access to water in the past month

## Community Organisation

### IDP committees

100% reported awareness of IDP committee(s)

### Complaints mechanism

19% made a complaint about conditions or assistance

## Protection

### Family Separation

0% reported hosting unaccompanied or separated minors

6% reported that other family members intended to join them

### Vulnerable groups

Pregnant / lactating women 6%

Chronically ill individual(s) 6%

Disabled individual(s) 2%

Female headed households 8%

### Intentions

21% planned to move to a different location in next 3 months

### Restrictions

99% reported being able to leave the camp temporarily (e.g. to go to the market, for livelihood opportunities)

## Livelihoods

0% reported as being economically inactive

### Top three income sources\*:

Humanitarian aid 32%

Public security official 13%

Self-employed 13%

\*Households were asked to select all income sources within household.

### Top three reported livelihood coping strategies

Charitable donations 53%

Support from family 29%

Spent savings 21%





# IDP Camp Profile - Shooting Camp

Baghdad, Iraq  
December 2016

Management agency: Government  
Manager/Focal point: Abdullah Kazee Ajmee  
Phone number: 7812203357  
Email: n/a  
Registration actor: Camp Management

## Summary

This profile provides an overview of conditions in Shooting Camp camp. Primary data was collected through household surveys on 31-12-2016. Households were randomly sampled to a 95% confidence and 10% margin of error, based on population figures provided by CCCM. In some cases, additional information from camp managers has been used to support findings. Round VI of data collection was in September 2016

## Camp Overview

# of individuals: 840  
# of households: 174  
Date opened: 7-09-2014  
Occupied number: 200  
Ongoing extension: no  
Planned capacity: 432  
Camp area: 110,354m<sup>2</sup>

## Demographics

49% male / 51% female

2%	Over 60	3%
19%	18-59	20%
10%	12-17	8%
9%	6-11	11%
9%	0-5	9%

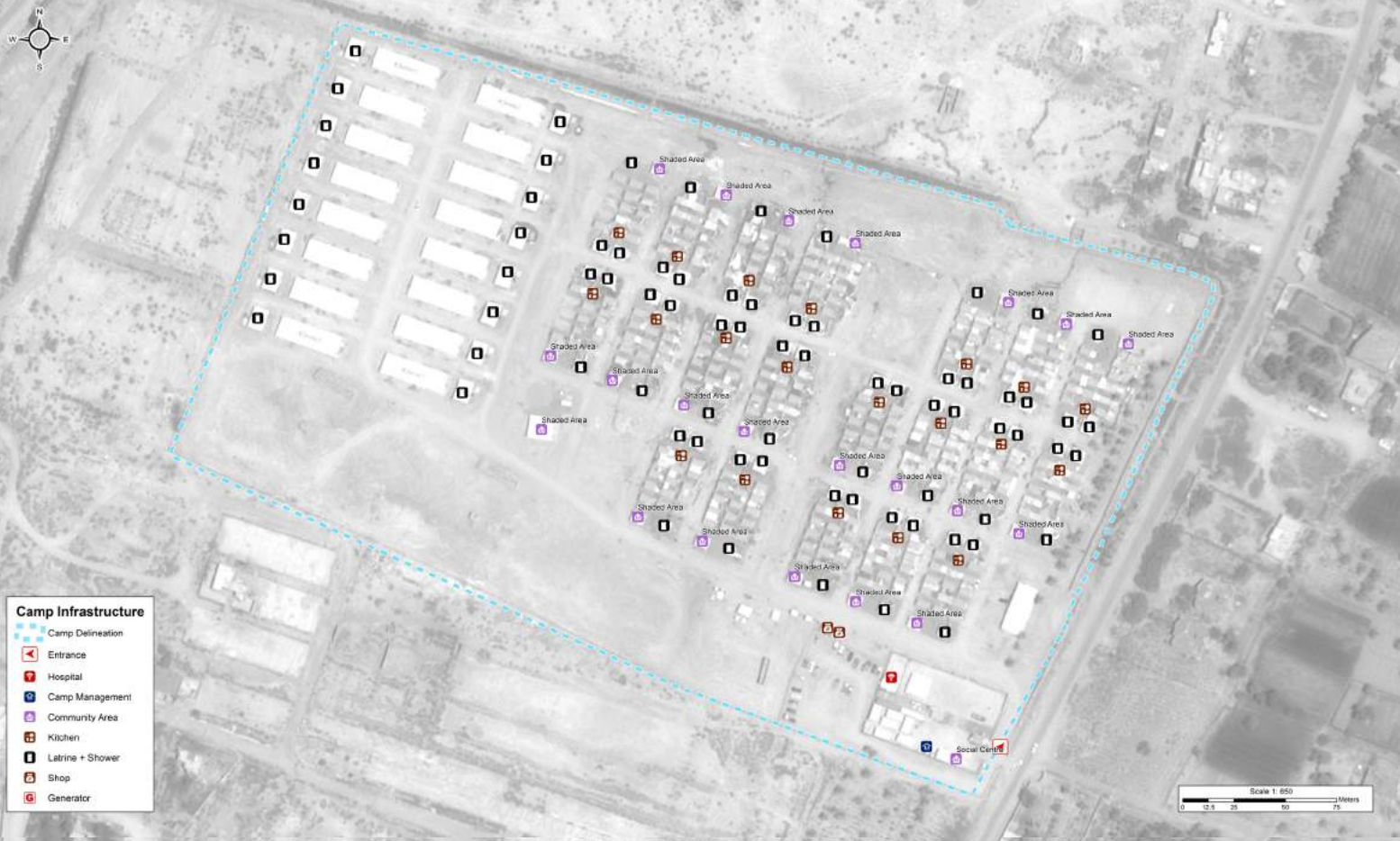


## Location Map



## IDP Camp Map - Shooting Camp

Lat. 33° 29' 2.87" N Long. 44° 11' 21.9" E



## Sectoral Minimum Standards

		Target	Previous Round	Current Round	Achievement
Education	% of children aged 6-11 attending formal school	100%	23%	52%	●
	% of children aged 12-17 attending formal school	100%	27%	21%	●
Food	% of households accessed Family Food Parcel or equivalent in the past month	100%	92%	94%	●
Health	Health services are available on-site or within walking distance	Yes	Yes	Yes	●
CCCM*	Average open area per household	min. 30m <sup>2</sup>	n/a	n/a	
Protection	% of IDPs registered on an individual basis (MODM/DDM)	100%	99%	94%	●
Shelter	Average covered area per person	min. 3.5m <sup>2</sup>	n/a	3.7m <sup>2</sup>	●
	Average number of individuals per shelter	max.5	4	2	●
WASH	# of persons per latrine	max. 20	6	12	●
	# of persons per shower	max. 20	6	12	●
	Frequency of solid waste disposal at least weekly	Min. weekly	Yes	Yes	●

\*GPS tracking of camp infrastructure was not possible this round due to restrictions from authorities. Area calculations subsequently could not be determined.

Targets based on minimum standards agreed with the CCCM Cluster, Iraq. Findings based on household-level data, enumerator field observations, and camp management documentation

● Minimum standard reached, ● More than 50% minimum standard reached, ● Less than 50% of minimum standard reached or not at all





# IDP Camp Profile - Shooting Camp

Baghdad, Iraq  
December 2016

Management agency: Government  
Manager/Focal point: Abdullah Kazee Ajmee  
Phone number: 7812203357  
Email: n/a  
Registration actor: Camp Management

## Shelter

### Top observed shelter type

Caravan 99%

### Top reported needed shelter items

Tarpaulin 100%

Timber 49%

Sun shading net 46%

### Top reported needed basic items

Blanket 100%

Cooker 100%

Mattresses 76%

### Top reported needed winter item

Kerosene heater 92%

### Top reported needed summer item

Rechargeable fan 51%

## Food Security

### Reported access to food assistance

94% accessed food assistance in past month

61% received Public Distribution System (PDS) in past month

### Top three food consumption coping strategies

Cheaper 25%

Borrowed 11%

n/a n/a

## WASH

### Latrines and showers

100% reported public or communal latrines

99% public/communal latrines lockable from the inside

82% public/communal latrines with functioning lighting

### Top three reported methods of waste removal

Communal bin 61%

Burning 38%

Rubbish pit 1%

### Reported drinking water sources

0% connection inside the home to collective water storage

0% connection inside the home to private water storage

51% communal water tap outside the shelter

### Access to water

0% reported 24 consecutive hours without access to water in the past month

## Community Organisation

### IDP committees

100% reported awareness of IDP committee(s)

### Complaints mechanism

15% made a complaint about conditions or assistance

## Protection

### Family Separation

0% reported hosting unaccompanied or separated minors

3% reported that other family members intended to join them

### Vulnerable groups

Pregnant / lactating women 11%

Chronically ill individual(s) 5%

Disabled individual(s) 0%

Female headed households 11%

### Intentions

21% planned to move to a different location in next 3 months

### Restrictions

99% reported being able to leave the camp temporarily (e.g. to go to the market, for livelihood opportunities)

## Livelihoods

3% reported as being economically inactive

### Top three income sources\*:

Humanitarian aid 25%

Public security official 21%

Self-employed 21%

\*Households were asked to select all income sources within household.

### Top three reported livelihood coping strategies

Debt 57%

Sold assistance 29%

Spent savings 22%







# IDP Camp Profile - Bajed Kandala

Dahuk, Iraq  
December 2016

Management agency: BRHA  
Manager/Focal point: Miedad Saeed Salih  
Phone number: 7718444880  
Email: bajedkandala@gmail.com  
Registration actor: Camp Management

## Summary

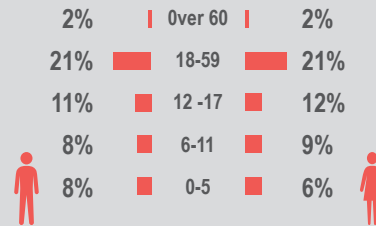
This profile provides an overview of conditions in Bajed Kandala camp. Primary data was collected through household surveys on 29-12-2016. Households were randomly sampled to a 95% confidence and 10% margin of error, based on population figures provided by CCCM. In some cases, additional information from camp managers has been used to support findings. Round VI of data collection was in August 2016

## Camp Overview

# of individuals: 11,239  
# of households: 2,072  
Date opened: 2-08-2014  
Occupied number: 1,552  
Ongoing extension: no  
Planned capacity: 1,552  
Camp area: 416,293m<sup>2</sup>

## Demographics

50% male / 50% female

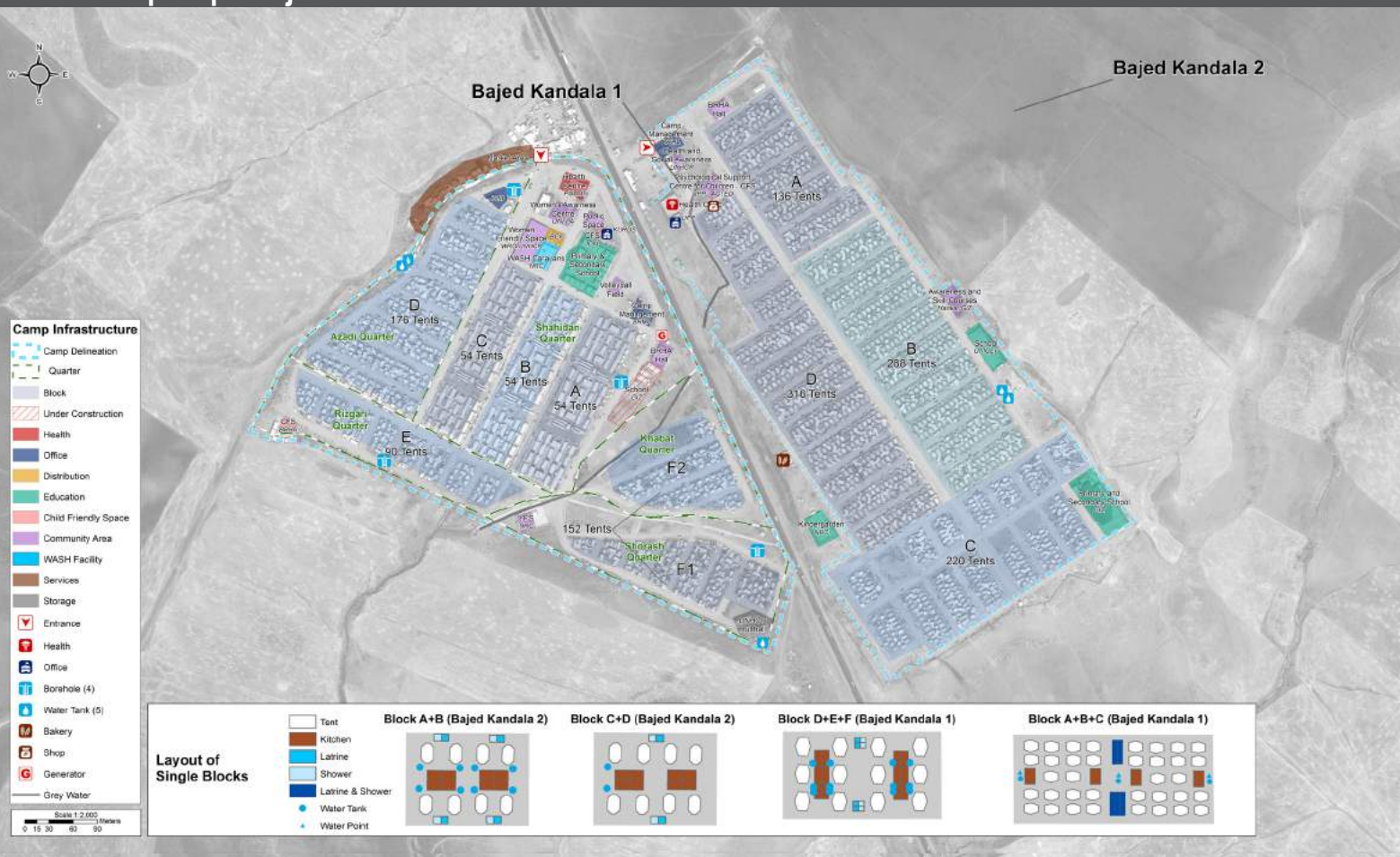


## Location Map



## IDP Camp Map - Bajed Kandala

Lat. 37° 3' 19.336" N Long. 42° 26' 48.293" E



## Sectoral Minimum Standards

		Target	Previous Round	Current Round	Achievement
Education	% of children aged 6-11 attending formal school	100%	90%	83%	●
	% of children aged 12-17 attending formal school	100%	77%	68%	●
Food	% of households accessed Family Food Parcel or equivalent in the past month	100%	96%	99%	●
Health	Health services are available on-site or within walking distance	Yes	Yes	Yes	●
CCCM	Average open area per household	min. 30m <sup>2</sup>	175m <sup>2</sup>	174m <sup>2</sup>	●
Protection	% of IDPs registered on an individual basis (MODM/DDM)	100%	99%	95%	●
Shelter	Average covered area per person	min. 3.5m <sup>2</sup>	3.8m <sup>2</sup>	3.7m <sup>2</sup>	●
	Average number of individuals per shelter	max.5	8	7	●
WASH	# of persons per latrine	max. 20	15	14	●
	# of persons per shower	max. 20	18	17	●
	Frequency of solid waste disposal at least weekly	Min. weekly	Yes	Yes	●

Targets based on minimum standards agreed with the CCCM Cluster, Iraq. Findings based on household-level data, enumerator field observations, and camp management documentation  
● Minimum standard reached, ● More than 50% minimum standard reached, ● Less than 50% of minimum standard reached or not at all







# IDP Camp Profile - Bajed Kandala

Dahuk, Iraq  
December 2016

Management agency: BRHA  
Manager/Focal point: Miedad Saeed Salih  
Phone number: 7718444880  
Email: bajedkandala@gmail.com  
Registration actor: Camp Management

## Shelter

### Top observed shelter type

Tent 84%

### Top reported needed shelter items

Tarpaulin 93%

Sun shading net 48%

Rope 43%

### Top reported needed basic items

Mattresses 70%

Blanket 68%

Cooker 63%

### Top reported needed winter item

Kerosene 58%

### Top reported needed summer item

Rechargeable fan 84%

## Food Security

### Reported access to food assistance

99% accessed food assistance in past month

98% received Public Distribution System (PDS) in past month

### Top three food consumption coping strategies

Cheaper 56%

Smaller meals 14%

Less meals 14%

## WASH

### Latrines and showers

93% reported public or communal latrines

73% public/communal latrines lockable from the inside

26% public/communal latrines with functioning lighting

### Top three reported methods of waste removal

Collected 66%

Communal bin 34%

n/a n/a

### Reported drinking water sources

5% connection inside the home to collective water storage

82% connection inside the home to private water storage

13% communal water tap outside the shelter

### Access to water

8% reported 24 consecutive hours without access to water in the past month

## Community Organisation

### IDP committees

100% reported awareness of IDP committee(s)

### Complaints mechanism

35% made a complaint about conditions or assistance

## Protection

### Family Separation

0% reported hosting unaccompanied or separated minors

0% reported that other family members intended to join them

### Vulnerable groups

Pregnant / lactating women 11%

Chronically ill individual(s) 6%

Disabled individual(s) 3%

Female headed households 7%

### Intentions

0% planned to move to a different location in next 3 months

### Restrictions

99% reported being able to leave the camp temporarily (e.g. to go to the market, for livelihood opportunities)

## Livelihoods

10% reported as being economically inactive

### Top three income sources\*:

Public security official 31%

Self-employed 14%

Government aid 10%

\*Households were asked to select all income sources within household.

### Top three reported livelihood coping strategies

Debt 55%

Reduced spending 26%

Spent savings 15%



# IDP Camp Profile - Bersive 1

Dahuk, Iraq  
January 2017

Management agency: BRHA  
Manager/Focal point: Diler Ahmad Muhammad Salih  
Phone number: 7504575088  
Email: camp.bersive1@gmail.com  
Registration actor: Camp Management

## Summary


This profile provides an overview of conditions in Bersive 1 camp. Primary data was collected through household surveys on 4-01-2017. Households were randomly sampled to a 95% confidence and 10% margin of error, based on population figures provided by CCCM. In some cases, additional information from camp managers has been used to support findings. Round VI of data collection was in August 2016

## Camp Overview

# of individuals: 10,588  
# of households: 1,920  
Date opened: 16-11-2014  
Occupied number: 2,490  
Ongoing extension: no  
Planned capacity: 2,500  
Camp area: 318,603m<sup>2</sup>

## Demographics

52% male / 48% female



## Location Map



## IDP Camp Map - Bersive 1

Lat. 37° 10' 51.581" N Long. 42° 51' 13.385" E



## Sectoral Minimum Standards

		Target	Previous Round	Current Round	Achievement
Education	% of children aged 6-11 attending formal school	100%	86%	75%	●
	% of children aged 12-17 attending formal school	100%	82%	72%	●
Food	% of households accessed Family Food Parcel or equivalent in the past month	100%	97%	98%	●
Health	Health services are available on-site or within walking distance	Yes	Yes	Yes	●
CCCM	Average open area per household	min. 30m <sup>2</sup>	120m <sup>2</sup>	114m <sup>2</sup>	●
Protection	% of IDPs registered on an individual basis (MODM/DDM)	100%	100%	98%	●
Shelter	Average covered area per person	min. 3.5m <sup>2</sup>	3m <sup>2</sup>	3.1m <sup>2</sup>	●
	Average number of individuals per shelter	max.5	4	4	●
WASH	# of persons per latrine	max. 20	18	17	●
	# of persons per shower	max. 20	19	18	●
	Frequency of solid waste disposal at least weekly	Min. weekly	Yes	Yes	●

Targets based on minimum standards agreed with the CCCM Cluster, Iraq. Findings based on household-level data, enumerator field observations, and camp management documentation  
● Minimum standard reached, ● More than 50% minimum standard reached, ● Less than 50% of minimum standard reached or not at all






# IDP Camp Profile - Bersive 1

Dahuk, Iraq  
January 2017

Management agency: BRHA  
Manager/Focal point: Diler Ahmad Muhammad Salih  
Phone number: 7504575088  
Email: camp.bersive1@gmail.com  
Registration actor: Camp Management


## Shelter


### Top observed shelter type

Tent 100% 

### Top reported needed shelter items

Tarpaulin 86% 


Rope 47% 

Sun shading net 41% 

### Top reported needed basic items

Cooker 75% 

Mattresses 65% 

Blanket 47% 

### Top reported needed winter item

Kerosene 82% 

### Top reported needed summer item

Rechargeable fan 78% 


## Food Security

### Reported access to food assistance


98% accessed food assistance in past month

90% received Public Distribution System (PDS) in past month

### Top three food consumption coping strategies

Cheaper 38% 

Smaller meals 12% 

Borrowed 8% 

## WASH


### Latrines and showers


100% reported public or communal latrines

88% public/communal latrines lockable from the inside

84% public/communal latrines with functioning lighting

### Top three reported methods of waste removal

Collected 64% 

Communal bin 36% 

n/a n/a

### Reported drinking water sources

11% connection inside the home to collective water storage

2% connection inside the home to private water storage

87% communal water tap outside the shelter

### Access to water

4% reported 24 consecutive hours without access to water in the past month

## Community Organisation

### IDP committees

100% reported awareness of IDP committee(s)

### Complaints mechanism

32% made a complaint about conditions or assistance

## Protection


### Family Separation


0% reported hosting unaccompanied or separated minors


0% reported that other family members intended to join them

### Vulnerable groups

Pregnant / lactating women 10% 

Chronically ill individual(s) 7% 

Disabled individual(s) 3% 

Female headed households 7% 

### Intentions

0% planned to move to a different location in next 3 months

### Restrictions


100% reported being able to leave the camp temporarily (e.g. to go to the market, for livelihood opportunities)


## Livelihoods

19% reported as being economically inactive

### Top three income sources\*:


Public security official 22% 

No livelihood 19% 


Self-employed 14% 

\*Households were asked to select all income sources within household.

### Top three reported livelihood coping strategies

Debt 68% 

Spent savings 22% 

Reduced spending 21% 





# IDP Camp Profile - Bersive 2

Dahuk, Iraq  
January 2017

Management agency: BRHA  
Manager/Focal point: Maher Misho Choli  
Phone number: 7504818545  
Email: Bersv2.camp@gmail.com  
Registration actor: Camp Management

## Summary


This profile provides an overview of conditions in Bersive 2 camp. Primary data was collected through household surveys on 5-01-2017. Households were randomly sampled to a 95% confidence and 10% margin of error, based on population figures provided by CCCM. In some cases, additional information from camp managers has been used to support findings. Round VI of data collection was in August 2016

## Camp Overview

# of individuals: 9,239  
# of households: 1,681  
Date opened: 16-11-2014  
Occupied number: 1,820  
Ongoing extension: no  
Planned capacity: 1,820  
Camp area: 470,783m<sup>2</sup>

## Demographics

51% male / 49% female



## Location Map



## IDP Camp Map - Bersive 2

Lat. 37° 10' 57.654" N Long. 42° 51' 51.759" E



## Sectoral Minimum Standards

		Target	Previous Round	Current Round	Achievement
Education	% of children aged 6-11 attending formal school	100%	88%	73%	●
	% of children aged 12-17 attending formal school	100%	77%	72%	●
Food	% of households accessed Family Food Parcel or equivalent in the past month	100%	99%	96%	●
Health	Health services are available on-site or within walking distance	Yes	Yes	Yes	●
CCCM	Average open area per household	min. 30m <sup>2</sup>	248m <sup>2</sup>	247m <sup>2</sup>	●
Protection	% of IDPs registered on an individual basis (MODM/DDM)	100%	100%	96%	●
Shelter	Average covered area per person	min. 3.5m <sup>2</sup>	3.8m <sup>2</sup>	3.7m <sup>2</sup>	●
	Average number of individuals per shelter	max.5	5	5	●
WASH	# of persons per latrine	max. 20	10	10	●
	# of persons per shower	max. 20	10	10	●
	Frequency of solid waste disposal at least weekly	Min. weekly	Yes	Yes	●

Targets based on minimum standards agreed with the CCCM Cluster, Iraq. Findings based on household-level data, enumerator field observations, and camp management documentation  
 ● Minimum standard reached, ● More than 50% minimum standard reached, ● Less than 50% of minimum standard reached or not at all







# IDP Camp Profile - Bersive 2

Dahuk, Iraq  
January 2017

Management agency: BRHA  
Manager/Focal point: Maher Misho Choli  
Phone number: 7504818545  
Email: Bersv2.camp@gmail.com  
Registration actor: Camp Management

## Shelter

### Top observed shelter type

Tent 99%

### Top reported needed shelter items

Tarpaulin 98%

semi permanent structure 55%

Timber 35%

### Top reported needed basic items

Cooker 82%

Mattresses 68%

Blanket 66%

### Top reported needed winter item

Kerosene 86%

### Top reported needed summer item

Rechargeable fan 85%

## Food Security

### Reported access to food assistance

96% accessed food assistance in past month

97% received Public Distribution System (PDS) in past month

### Top three food consumption coping strategies

Cheaper 40%

Smaller meals 17%

Borrowed 11%

## WASH

### Latrines and showers

61% reported public or communal latrines

54% public/communal latrines lockable from the inside

26% public/communal latrines with functioning lighting

### Top three reported methods of waste removal

Communal bin 80%

Collected 20%

n/a n/a

### Reported drinking water sources

0% connection inside the home to collective water storage

100% connection inside the home to private water storage

0% communal water tap outside the shelter

### Access to water

0% reported 24 consecutive hours without access to water in the past month

## Community Organisation

### IDP committees

100% reported awareness of IDP committee(s)

### Complaints mechanism

42% made a complaint about conditions or assistance

## Protection

### Family Separation

0% reported hosting unaccompanied or separated minors

1% reported that other family members intended to join them

### Vulnerable groups

Pregnant / lactating women 9%

Chronically ill individual(s) 7%

Disabled individual(s) 3%

Female headed households 12%

### Intentions

0% planned to move to a different location in next 3 months

### Restrictions

97% reported being able to leave the camp temporarily (e.g. to go to the market, for livelihood opportunities)

## Livelihoods

17% reported as being economically inactive

### Top three income sources\*:

Public security official 27%

No livelihood 17%

Low-skilled services 9%

\*Households were asked to select all income sources within household.

### Top three reported livelihood coping strategies

Debt 49%

Reduced spending 21%

Spent savings 15%





# IDP Camp Profile - Chamishku

Dahuk, Iraq  
January 2017

Management agency: BRHA  
Manager/Focal point: Mamoon Yahya Mohiadeen  
Phone number: 7504590861  
Email: Chammishkoo@gmail.com  
Registration actor: Camp Management

## Summary


This profile provides an overview of conditions in Chamishku camp. Primary data was collected through household surveys on 2-01-2017. Households were randomly sampled to a 95% confidence and 10% margin of error, based on population figures provided by CCCM. In some cases, additional information from camp managers has been used to support findings. Round VI of data collection was in September 2016

## Camp Overview

# of individuals: 26,514  
# of households: 4,761  
Date opened: 15-11-2014  
Occupied number: 5,000  
Ongoing extension: no  
Planned capacity: 5,000  
Camp area: 760,740m<sup>2</sup>

## Demographics

50% male / 50% female



## Location Map



## IDP Camp Map - Chamishku

Lat. 37° 10' 38.84" N Long. 42° 40' 1.47" E



## Sectoral Minimum Standards

		Target	Previous Round	Current Round	Achievement
Education	% of children aged 6-11 attending formal school	100%	89%	85%	●
	% of children aged 12-17 attending formal school	100%	82%	78%	●
Food	% of households accessed Family Food Parcel or equivalent in the past month	100%	100%	86%	●
Health	Health services are available on-site or within walking distance	Yes	Yes	Yes	●
CCCM	Average open area per household	min. 30m <sup>2</sup>	135m <sup>2</sup>	129m <sup>2</sup>	●
Protection	% of IDPs registered on an individual basis (MODM/DDM)	100%	100%	97%	●
Shelter	Average covered area per person	min. 3.5m <sup>2</sup>	3m <sup>2</sup>	3.8m <sup>2</sup>	●
	Average number of individuals per shelter	max.5	5	5	●
WASH	# of persons per latrine	max. 20	5	5	●
	# of persons per shower	max. 20	5	5	●
	Frequency of solid waste disposal at least weekly	Min. weekly	Yes	Yes	●

Targets based on minimum standards agreed with the CCCM Cluster, Iraq. Findings based on household-level data, enumerator field observations, and camp management documentation  
● Minimum standard reached, ● More than 50% minimum standard reached, ● Less than 50% of minimum standard reached or not at all





# IDP Camp Profile - Chamishku

Dahuk, Iraq  
January 2017

Management agency: BRHA  
Manager/Focal point: Mamoon Yahya Mohiadeen  
Phone number: 7504590861  
Email: Chammishkoo@gmail.com  
Registration actor: Camp Management

## Shelter

### Top observed shelter type

Tent 100%

### Top reported needed shelter items

Tarpaulin 99%

Rope 51%

Sun shading net 28%

### Top reported needed basic items

Blanket 75%

Cooker 72%

Mattresses 70%

### Top reported needed winter item

Kerosene 64%

### Top reported needed summer item

Rechargeable fan 79%

## Food Security

### Reported access to food assistance

86% accessed food assistance in past month

93% received Public Distribution System (PDS) in past month

### Top three food consumption coping strategies

Cheaper 40%

Smaller meals 14%

Borrowed 11%

## WASH

### Latrines and showers

0% reported public or communal latrines

0% public/communal latrines lockable from the inside

0% public/communal latrines with functioning lighting

### Top three reported methods of waste removal

Collected 74%

Rubbish pit 16%

Communal bin 9%

### Reported drinking water sources

0% connection inside the home to collective water storage

100% connection inside the home to private water storage

0% communal water tap outside the shelter

### Access to water

0% reported 24 consecutive hours without access to water in the past month

## Community Organisation

### IDP committees

100% reported awareness of IDP committee(s)

### Complaints mechanism

34% made a complaint about conditions or assistance

## Protection

### Family Separation

0% reported hosting unaccompanied or separated minors

0% reported that other family members intended to join them

### Vulnerable groups

Pregnant / lactating women 11%

Chronically ill individual(s) 8%

Disabled individual(s) 1%

Female headed households 5%

### Intentions

0% planned to move to a different location in next 3 months

### Restrictions

100% reported being able to leave the camp temporarily (e.g. to go to the market, for livelihood opportunities)

## Livelihoods

8% reported as being economically inactive

### Top three income sources\*:

Public security official 26%

Humanitarian aid 21%

Pension 14%

\*Households were asked to select all income sources within household.

### Top three reported livelihood coping strategies

Debt 54%

Reduced spending 21%

Support from family 20%







# IDP Camp Profile - Darkar

Dahuk, Iraq  
January 2017

Management agency: BRHA  
Manager/Focal point: Adnan Faris Ismail  
Phone number: 7504262254  
Email: Darkar.camp@gmail.com  
Registration actor: Camp Management

## Summary

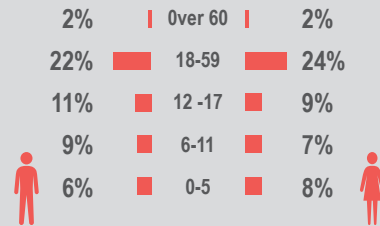
This profile provides an overview of conditions in Darkar camp. Primary data was collected through household surveys on 3-01-2017. Households were randomly sampled to a 95% confidence and 10% margin of error, based on population figures provided by CCCM. In some cases, additional information from camp managers has been used to support findings. Round VI of data collection was in August 2016

## Camp Overview

# of individuals: 2,844  
# of households: 685  
Date opened: 7-06-2016  
Occupied number: 801  
Ongoing extension: no  
Planned capacity: 801  
Camp area: 152,678m<sup>2</sup>

## Demographics

49% male / 51% female



## Location Map



## IDP Camp Map - Darkar

Lat. 37° 11' 52.332" N Long. 42° 49' 58.141" E



## Sectoral Minimum Standards

		Target	Previous Round	Current Round	Achievement
Education	% of children aged 6-11 attending formal school	100%	66%	78%	●
	% of children aged 12-17 attending formal school	100%	66%	71%	●
Food	% of households accessed Family Food Parcel or equivalent in the past month	100%	87%	70%	●
Health	Health services are available on-site or within walking distance	Yes	Yes	Yes	●
CCCM	Average open area per household	min. 30m <sup>2</sup>	205m <sup>2</sup>	188m <sup>2</sup>	●
Protection	% of IDPs registered on an individual basis (MODM/DDM)	100%	97%	98%	●
Shelter	Average covered area per person	min. 3.5m <sup>2</sup>	3m <sup>2</sup>	3.6m <sup>2</sup>	●
	Average number of individuals per shelter	max.5	5	5	●
WASH	# of persons per latrine	max. 20	5	5	●
	# of persons per shower	max. 20	5	5	●
	Frequency of solid waste disposal at least weekly	Min. weekly	Yes	Yes	●

Targets based on minimum standards agreed with the CCCM Cluster, Iraq. Findings based on household-level data, enumerator field observations, and camp management documentation  
● Minimum standard reached, ● More than 50% minimum standard reached, ● Less than 50% of minimum standard reached or not at all





# IDP Camp Profile - Darkar

Dahuk, Iraq  
January 2017

Management agency: BRHA  
Manager/Focal point: Adnan Faris Ismail  
Phone number: 7504262254  
Email: Darkar.camp@gmail.com  
Registration actor: Camp Management

## Shelter

### Top observed shelter type

Caravan 100%

### Top reported needed shelter items

Tarpaulin 84%

Sun shading net 51%

Timber 37%

### Top reported needed basic items

Cooker 72%

Mattresses 67%

Blanket 63%

### Top reported needed winter item

Kerosene 52%

### Top reported needed summer item

Rechargeable fan 73%

## Food Security

### Reported access to food assistance

70% accessed food assistance in past month

98% received Public Distribution System (PDS) in past month

### Top three food consumption coping strategies

Cheaper 34%

Smaller meals 16%

Borrowed 13%

## WASH

### Latrines and showers

0% reported public or communal latrines

0% public/communal latrines lockable from the inside

0% public/communal latrines with functioning lighting

### Top three reported methods of waste removal

Collected 87%

Communal bin 13%

n/a n/a

### Reported drinking water sources

0% connection inside the home to collective water storage

99% connection inside the home to private water storage

0% communal water tap outside the shelter

### Access to water

7% reported 24 consecutive hours without access to water in the past month

## Community Organisation

### IDP committees

100% reported awareness of IDP committee(s)

### Complaints mechanism

28% made a complaint about conditions or assistance

## Protection

### Family Separation

0% reported hosting unaccompanied or separated minors

0% reported that other family members intended to join them

### Vulnerable groups

Pregnant / lactating women 7%

Chronically ill individual(s) 7%

Disabled individual(s) 3%

Female headed households 2%

### Intentions

0% planned to move to a different location in next 3 months

### Restrictions

100% reported being able to leave the camp temporarily (e.g. to go to the market, for livelihood opportunities)

## Livelihoods

18% reported as being economically inactive

### Top three income sources\*:

Public security official 20%

No livelihood 18%

Low-skilled services 14%

\*Households were asked to select all income sources within household.

### Top three reported livelihood coping strategies

Debt 67%

Sold assistance 34%

Spent savings 22%





# IDP Camp Profile - Dawudiya

Dahuk, Iraq  
January 2017

Management agency: BRHA  
Manager/Focal point: Clara Eliea Gorial  
Phone number: 7507416450  
Email: dawoodiacamp@gmail.com  
Registration actor: Camp Management

## Summary

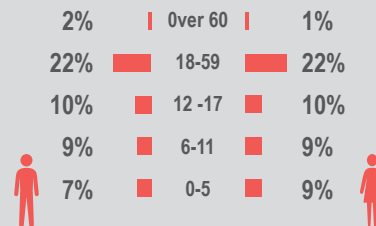
This profile provides an overview of conditions in Dawudiya camp. Primary data was collected through household surveys on 8-01-2017. Households were randomly sampled to a 95% confidence and 10% margin of error, based on population figures provided by CCCM. In some cases, additional information from camp managers has been used to support findings. Round VI of data collection was in August 2016

## Camp Overview

# of individuals: 3,881  
# of households: 726  
Date opened: 1-06-2015  
Occupied number: 900  
Ongoing extension: no  
Planned capacity: 900  
Camp area: 123,458m<sup>2</sup>

## Demographics

50% male / 50% female



## Location Map



## IDP Camp Map - Dawudiya

Lat. 37° 5' 38.324" Long. 43° 13' 34.695" E



## Sectoral Minimum Standards

		Target	Previous Round	Current Round	Achievement
Education	% of children aged 6-11 attending formal school	100%	81%	81%	●
	% of children aged 12-17 attending formal school	100%	77%	67%	●
Food	% of households accessed Family Food Parcel or equivalent in the past month	100%	100%	98%	●
Health	Health services are available on-site or within walking distance	Yes	Yes	Yes	●
CCCM	Average open area per household	min. 30m <sup>2</sup>	87m <sup>2</sup>	91m <sup>2</sup>	●
Protection	% of IDPs registered on an individual basis (MODM/DDM)	100%	99%	96%	●
Shelter	Average covered area per person	min. 3.5m <sup>2</sup>	10m <sup>2</sup>	10m <sup>2</sup>	●
	Average number of individuals per shelter	max.5	5	4	●
WASH	# of persons per latrine	max. 20	5	4	●
	# of persons per shower	max. 20	5	4	●
	Frequency of solid waste disposal at least weekly	Min. weekly	Yes	Yes	●

Targets based on minimum standards agreed with the CCCM Cluster, Iraq. Findings based on household-level data, enumerator field observations, and camp management documentation  
 ● Minimum standard reached, ● More than 50% minimum standard reached, ● Less than 50% of minimum standard reached or not at all







# IDP Camp Profile - Dawudiya

Dahuk, Iraq  
January 2017

Management agency: BRHA  
Manager/Focal point: Clara Eliea Gorial  
Phone number: 7507416450  
Email: dawoodiacamp@gmail.com  
Registration actor: Camp Management

## Shelter

### Top observed shelter type

Caravan 100%

### Top reported needed shelter items

Tarpaulin 99%

Sun shading net 46%

Rope 36%

### Top reported needed basic items

Cooker 87%

Mattresses 65%

Blanket 55%

### Top reported needed winter item

Kerosene 71%

### Top reported needed summer item

Rechargeable fan 67%

## Food Security

### Reported access to food assistance

98% accessed food assistance in past month

95% received Public Distribution System (PDS) in past month

### Top three food consumption coping strategies

Cheaper 29%

Smaller meals 12%

Adults eat Less 12%

## WASH

### Latrines and showers

0% reported public or communal latrines

0% public/communal latrines lockable from the inside

0% public/communal latrines with functioning lighting

### Top three reported methods of waste removal

Communal bin 60%

Collected 40%

n/a n/a

### Reported drinking water sources

0% connection inside the home to collective water storage

99% connection inside the home to private water storage

0% communal water tap outside the shelter

### Access to water

0% reported 24 consecutive hours without access to water in the past month

## Community Organisation

### IDP committees

100% reported awareness of IDP committee(s)

### Complaints mechanism

19% made a complaint about conditions or assistance

## Protection

### Family Separation

0% reported hosting unaccompanied or separated minors

0% reported that other family members intended to join them

### Vulnerable groups

Pregnant / lactating women 8%

Chronically ill individual(s) 8%

Disabled individual(s) 3%

Female headed households 6%

### Intentions

1% planned to move to a different location in next 3 months

### Restrictions

100% reported being able to leave the camp temporarily (e.g. to go to the market, for livelihood opportunities)

## Livelihoods

15% reported as being economically inactive

### Top three income sources\*:

Public security official 25%

No livelihood 15%

Low-skilled services 12%

\*Households were asked to select all income sources within household.

### Top three reported livelihood coping strategies

Debt 59%

Sold assistance 40%

Spent savings 21%





# IDP Camp Profile - Kabarto 1

Dahuk, Iraq  
December 2016

Management agency: BRHA  
Manager/Focal point: Sawoud Mesto Najem  
Phone number: 7504572922  
Email: Kabartoo1@gmail.com  
Registration actor: Camp Management

## Summary

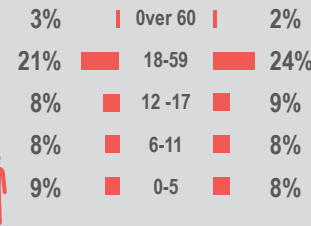
This profile provides an overview of conditions in Kabarto 1 camp. Primary data was collected through household surveys on 27-12-2016. Households were randomly sampled to a 95% confidence and 10% margin of error, based on population figures provided by CCCM. In some cases, additional information from camp managers has been used to support findings. Round VI of data collection was in September 2016

## Camp Overview

# of individuals: 13,763  
# of households: 2,459  
Date opened: 26-11-2014  
Occupied number: 3,000  
Ongoing extension: no  
Planned capacity: 3,000  
Camp area: 427,288m<sup>2</sup>

## Demographics

48% male / 52% female

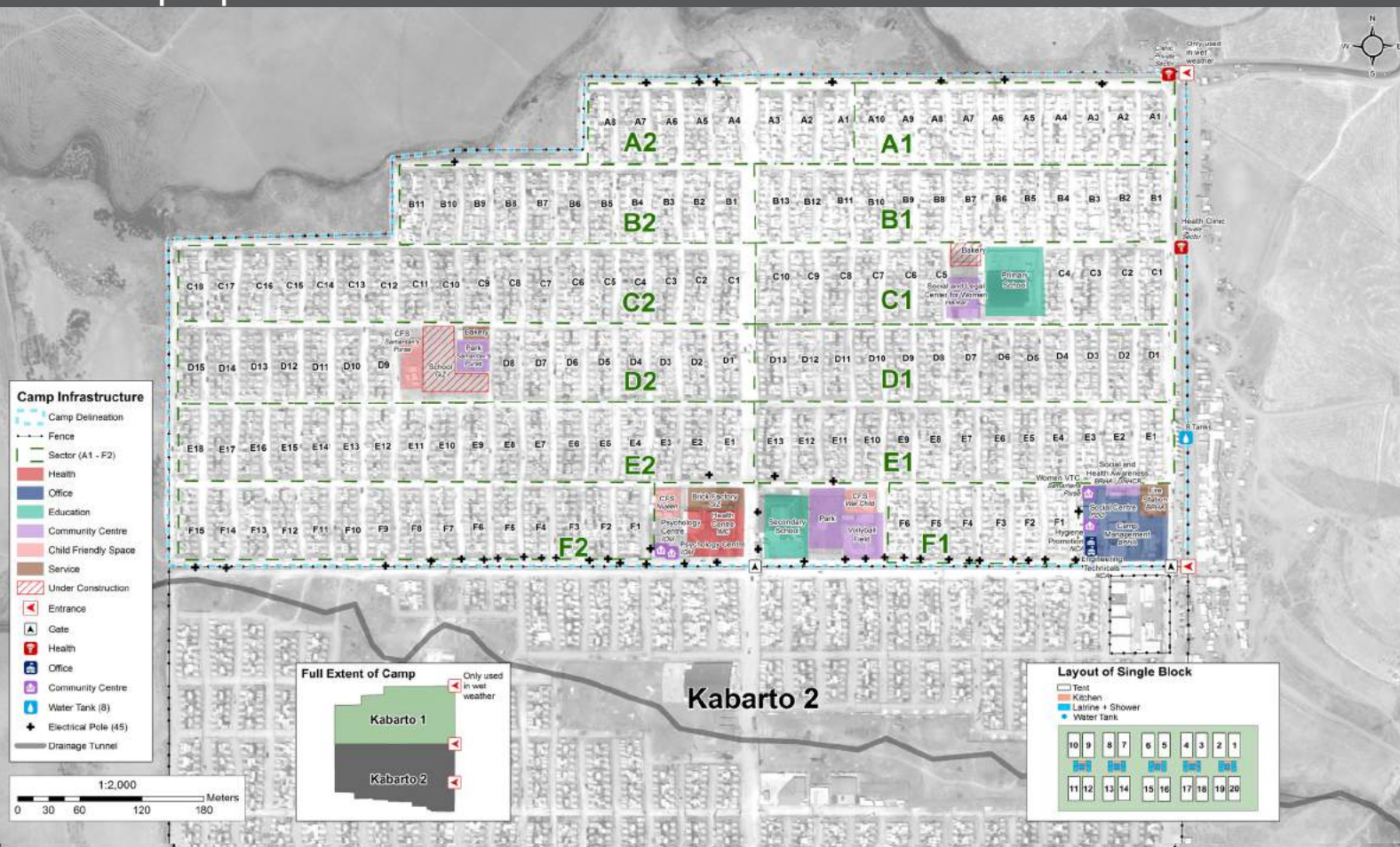


## Location Map



## IDP Camp Map - Kabarto 1

Lat. 36° 47' 34.892" N Long. 42° 51' 29.428" E



## Sectoral Minimum Standards

		Target	Previous Round	Current Round	Achievement
Education	% of children aged 6-11 attending formal school	100%	82%	87%	●
	% of children aged 12-17 attending formal school	100%	79%	68%	●
Food	% of households accessed Family Food Parcel or equivalent in the past month	100%	98%	91%	●
Health	Health services are available on-site or within walking distance	Yes	Yes	Yes	●
CCCM	Average open area per household	min. 30m <sup>2</sup>	143m <sup>2</sup>	134m <sup>2</sup>	●
Protection	% of IDPs registered on an individual basis (MODM/DDM)	100%	97%	98%	●
Shelter	Average covered area per person	min. 3.5m <sup>2</sup>	3m <sup>2</sup>	3.8m <sup>2</sup>	●
	Average number of individuals per shelter	max. 5	5	5	●
WASH	# of persons per latrine	max. 20	5	5	●
	# of persons per shower	max. 20	5	5	●
	Frequency of solid waste disposal at least weekly	Min. weekly	Yes	Yes	●

Targets based on minimum standards agreed with the CCCM Cluster, Iraq. Findings based on household-level data, enumerator field observations, and camp management documentation  
● Minimum standard reached, ● More than 50% minimum standard reached, ● Less than 50% of minimum standard reached or not at all





# IDP Camp Profile - Kabarto 1

Dahuk, Iraq  
December 2016

Management agency: BRHA  
Manager/Focal point: Sawoud Mesto Najem  
Phone number: 7504572922  
Email: Kabartoo1@gmail.com  
Registration actor: Camp Management

## Shelter

### Top observed shelter type

Tent 100%

### Top reported needed shelter items

Tarpaulin 99%

Sun shading net 48%

Rope 47%

### Top reported needed basic items

Blanket 91%

Mattresses 75%

Cooker 75%

### Top reported needed winter item

Kerosene 34%

### Top reported needed summer item

Rechargeable fan 65%

## Food Security

### Reported access to food assistance

91% accessed food assistance in past month

98% received Public Distribution System (PDS) in past month

### Top three food consumption coping strategies

Cheaper 56%

Less meals 10%

Smaller meals 7%

## WASH

### Latrines and showers

2% reported public or communal latrines

1% public/communal latrines lockable from the inside

0% public/communal latrines with functioning lighting

### Top three reported methods of waste removal

Collected 87%

Communal bin 13%

n/a n/a

### Reported drinking water sources

0% connection inside the home to collective water storage

100% connection inside the home to private water storage

0% communal water tap outside the shelter

### Access to water

18% reported 24 consecutive hours without access to water in the past month

## Community Organisation

### IDP committees

99% reported awareness of IDP committee(s)

### Complaints mechanism

40% made a complaint about conditions or assistance

## Protection

### Family Separation

0% reported hosting unaccompanied or separated minors

2% reported that other family members intended to join them

### Vulnerable groups

Pregnant / lactating women 14%

Chronically ill individual(s) 8%

Disabled individual(s) 3%

Female headed households 6%

### Intentions

1% planned to move to a different location in next 3 months

### Restrictions

99% reported being able to leave the camp temporarily (e.g. to go to the market, for livelihood opportunities)

## Livelihoods

13% reported as being economically inactive

### Top three income sources\*:

Public security official 33%

Self-employed 14%

No livelihood 13%

\*Households were asked to select all income sources within household.

### Top three reported livelihood coping strategies

Debt 59%

Sold assistance 38%

Reduced spending 32%







# IDP Camp Profile - Kabarto 2

Dahuk, Iraq  
January 2017

Management agency: BRHA  
Manager/Focal point: Ibrahim Mohamed  
Phone number: 7504920190  
Email: Kabartoo2@gmail.com  
Registration actor: Camp Management

## Summary

This profile provides an overview of conditions in Kabarto 2 camp. Primary data was collected through household surveys on 10-01-2017. Households were randomly sampled to a 95% confidence and 10% margin of error, based on population figures provided by CCCM. In some cases, additional information from camp managers has been used to support findings. Round VI of data collection was in September 2016

## Camp Overview

# of individuals: 13,763  
# of households: 2,459  
Date opened: 26-11-2014  
Occupied number: 3,000  
Ongoing extension: no  
Planned capacity: 3,000  
Camp area: 479,171m<sup>2</sup>

## Demographics

51% male / 49% female

2% | Over 60 | 2%  
23% | 18-59 | 26%  
10% | 12-17 | 8%  
9% | 6-11 | 7%  
7% | 0-5 | 6%

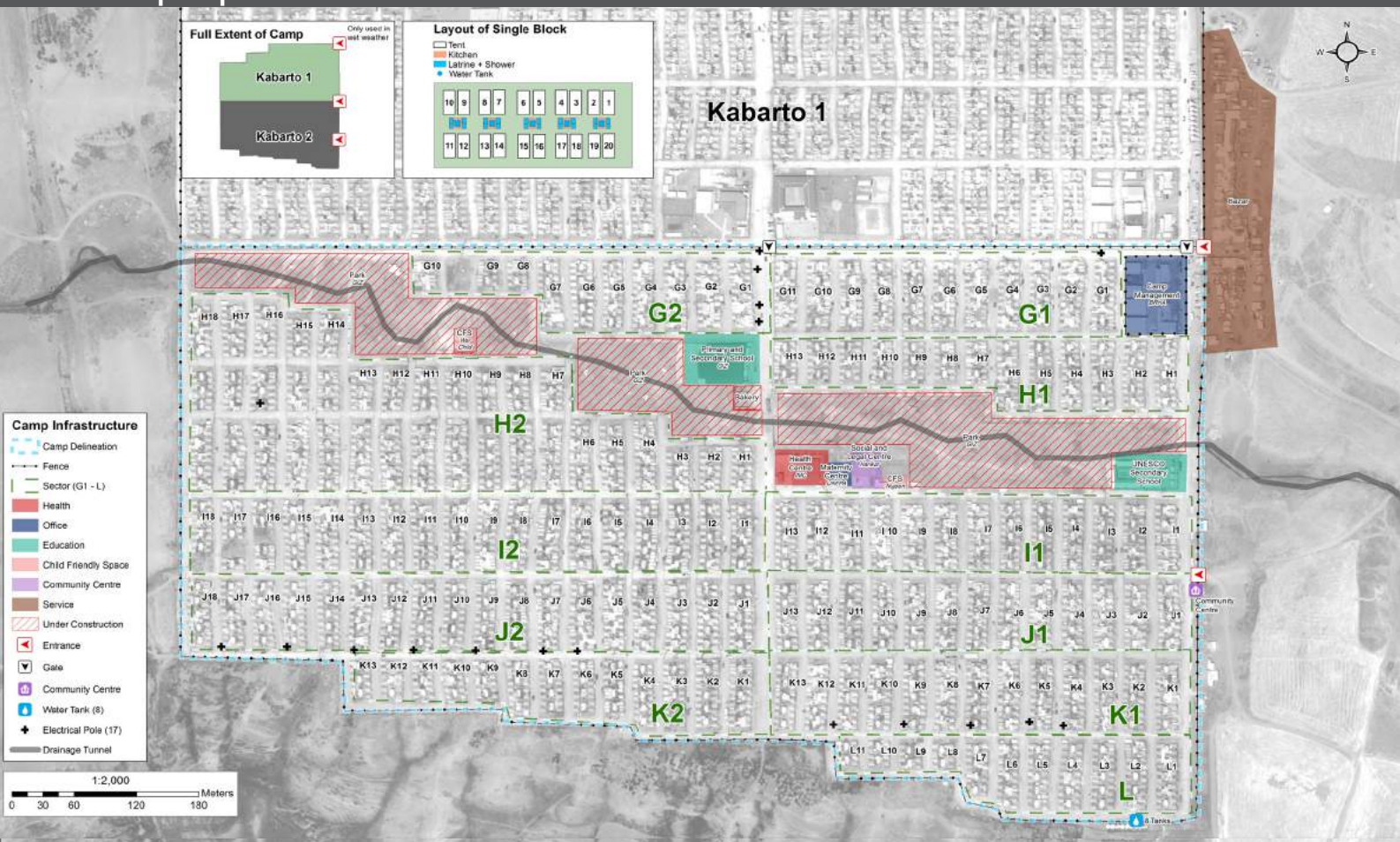


## Location Map



## IDP Camp Map - Kabarto 2

Lat. 36° 47' 8.675" N Long. 42° 51' 30.146" E



## Sectoral Minimum Standards

		Target	Previous Round	Current Round	Achievement
Education	% of children aged 6-11 attending formal school	100%	79%	84%	●
	% of children aged 12-17 attending formal school	100%	63%	67%	●
Food	% of households accessed Family Food Parcel or equivalent in the past month	100%	97%	98%	●
Health	Health services are available on-site or within walking distance	Yes	Yes	Yes	●
CCCM	Average open area per household	min. 30m <sup>2</sup>	147m <sup>2</sup>	132m <sup>2</sup>	●
Protection	% of IDPs registered on an individual basis (MODM/DDM)	100%	100%	97%	●
Shelter	Average covered area per person	min. 3.5m <sup>2</sup>	3m <sup>2</sup>	3.8m <sup>2</sup>	●
	Average number of individuals per shelter	max.5	5	5	●
WASH	# of persons per latrine	max. 20	5	5	●
	# of persons per shower	max. 20	5	5	●
	Frequency of solid waste disposal at least weekly	Min. weekly	Yes	Yes	●

Targets based on minimum standards agreed with the CCCM Cluster, Iraq. Findings based on household-level data, enumerator field observations, and camp management documentation  
● Minimum standard reached, ● More than 50% minimum standard reached, ● Less than 50% of minimum standard reached or not at all





# IDP Camp Profile - Kabarto 2

Dahuk, Iraq  
January 2017

Management agency: BRHA  
Manager/Focal point: Ibrahim Mohamed  
Phone number: 7504920190  
Email: Kabartoo2@gmail.com  
Registration actor: Camp Management

## Shelter

### Top observed shelter type

Tent 100%

### Top reported needed shelter items

Tarpaulin 97%

Rope 55%

Sun shading net 50%

### Top reported needed basic items

Mattresses 82%

Blanket 78%

Cooker 76%

### Top reported needed winter item

Kerosene 79%

### Top reported needed summer item

Rechargeable fan 78%

## Food Security

### Reported access to food assistance

98% accessed food assistance in past month

97% received Public Distribution System (PDS) in past month

### Top three food consumption coping strategies

Cheaper 40%

Smaller meals 22%

Borrowed 11%

## WASH

### Latrines and showers

0% reported public or communal latrines

0% public/communal latrines lockable from the inside

0% public/communal latrines with functioning lighting

### Top three reported methods of waste removal

Communal bin 62%

Collected 38%

n/a n/a

### Reported drinking water sources

0% connection inside the home to collective water storage

100% connection inside the home to private water storage

0% communal water tap outside the shelter

### Access to water

23% reported 24 consecutive hours without access to water in the past month

## Community Organisation

### IDP committees

100% reported awareness of IDP committee(s)

### Complaints mechanism

35% made a complaint about conditions or assistance

## Protection

### Family Separation

0% reported hosting unaccompanied or separated minors

1% reported that other family members intended to join them

### Vulnerable groups

Pregnant / lactating women 8%

Chronically ill individual(s) 8%

Disabled individual(s) 3%

Female headed households 6%

### Intentions

0% planned to move to a different location in next 3 months

### Restrictions

100% reported being able to leave the camp temporarily (e.g. to go to the market, for livelihood opportunities)

## Livelihoods

14% reported as being economically inactive

### Top three income sources\*:

Public security official 24%

No livelihood 14%

Public sector 11%

\*Households were asked to select all income sources within household.

### Top three reported livelihood coping strategies

Debt 61%

Sold assistance 27%

Selling assets 24%







# IDP Camp Profile - Khanke

Dahuk, Iraq  
December 2016

Management agency: BRHA  
Manager/Focal point: Eyad Ejaj Viyan  
Phone number: 7504783687  
Email: khankicamp@yahoo.com  
Registration actor: Camp Management

## Summary

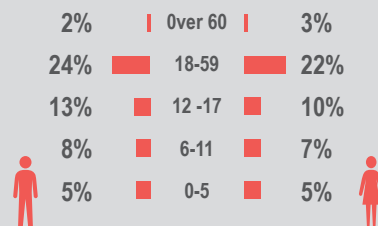
This profile provides an overview of conditions in Khanke camp. Primary data was collected through household surveys on 26-12-2016. Households were randomly sampled to a 95% confidence and 10% margin of error, based on population figures provided by CCCM. In some cases, additional information from camp managers has been used to support findings. Round VI of data collection was in August 2016

## Camp Overview

# of individuals: 16,017  
# of households: 2,850  
Date opened: 20-08-2014  
Occupied number: 3,120  
Ongoing extension: no  
Planned capacity: 3,120  
Camp area: 729,194m<sup>2</sup>

## Demographics

52% male / 48% female



## Location Map



## IDP Camp Map - Khanke

Lat. 36° 46' 46.403" N Long. 42° 46' 25.41" E



## Sectoral Minimum Standards

		Target	Previous Round	Current Round	Achievement
Education	% of children aged 6-11 attending formal school	100%	80%	80%	●
	% of children aged 12-17 attending formal school	100%	70%	64%	●
Food	% of households accessed Family Food Parcel or equivalent in the past month	100%	98%	86%	●
Health	Health services are available on-site or within walking distance	Yes	Yes	Yes	●
CCCM	Average open area per household	min. 30m <sup>2</sup>	211m <sup>2</sup>	215m <sup>2</sup>	●
Protection	% of IDPs registered on an individual basis (MODM/DDM)	100%	98%	99%	●
Shelter	Average covered area per person	min. 3.5m <sup>2</sup>	3.8m <sup>2</sup>	3.1m <sup>2</sup>	●
	Average number of individuals per shelter	max.5	5	5	●
WASH	# of persons per latrine	max. 20	10	20	●
	# of persons per shower	max. 20	21	20	●
	Frequency of solid waste disposal at least weekly	Min. weekly	Yes	Yes	●

Targets based on minimum standards agreed with the CCCM Cluster, Iraq. Findings based on household-level data, enumerator field observations, and camp management documentation  
● Minimum standard reached, ● More than 50% minimum standard reached, ● Less than 50% of minimum standard reached or not at all







# IDP Camp Profile - Khanke

Dahuk, Iraq  
December 2016

Management agency: BRHA  
Manager/Focal point: Eyad Ejaj Viyan  
Phone number: 7504783687  
Email: khankicamp@yahoo.com  
Registration actor: Camp Management

## Shelter

### Top observed shelter type

Tent 100%

### Top reported needed shelter items

Tarpaulin 100%

Sun shading net 58%

Timber 47%

### Top reported needed basic items

Blanket 83%

Cooker 79%

Mattresses 64%

### Top reported needed winter item

Kerosene 42%

### Top reported needed summer item

Rechargeable fan 75%

## Food Security

### Reported access to food assistance

86% accessed food assistance in past month

96% received Public Distribution System (PDS) in past month

### Top three food consumption coping strategies

Cheaper 55%

Less meals 17%

Borrowed 14%

## WASH

### Latrines and showers

64% reported public or communal latrines

58% public/communal latrines lockable from the inside

57% public/communal latrines with functioning lighting

### Top three reported methods of waste removal

Collected 100%

n/a n/a

n/a n/a

### Reported drinking water sources

0% connection inside the home to collective water storage

100% connection inside the home to private water storage

0% communal water tap outside the shelter

### Access to water

10% reported 24 consecutive hours without access to water in the past month

## Community Organisation

### IDP committees

98% reported awareness of IDP committee(s)

### Complaints mechanism

39% made a complaint about conditions or assistance

## Protection

### Family Separation

1% reported hosting unaccompanied or separated minors

0% reported that other family members intended to join them

### Vulnerable groups

Pregnant / lactating women 7%

Chronically ill individual(s) 7%

Disabled individual(s) 4%

Female headed households 11%

### Intentions

0% planned to move to a different location in next 3 months

### Restrictions

100% reported being able to leave the camp temporarily (e.g. to go to the market, for livelihood opportunities)

## Livelihoods

19% reported as being economically inactive

### Top three income sources\*:

Public security official 27%

No livelihood 19%

Self-employed 7%

\*Households were asked to select all income sources within household.

### Top three reported livelihood coping strategies

Debt 57%

Sold assistance 52%

Selling assets 25%



# IDP Camp Profile - Rwanga Community

Dahuk, Iraq  
December 2016

Management agency: BRHA  
Manager/Focal point: Nadiyar Iazgin Khaleel  
Phone number: 7504575425  
Email: rawangacamp@gmail.com  
Registration actor: Camp Management

## Summary

This profile provides an overview of conditions in Rwanga Community camp. Primary data was collected through household surveys on 28-12-2016. Households were randomly sampled to a 95% confidence and 10% margin of error, based on population figures provided by CCCM. In some cases, additional information from camp managers has been used to support findings. Round VI of data collection was in August 2016

## Camp Overview

# of individuals: 14,856  
# of households: 2,721  
Date opened: 1-12-2014  
Occupied number: 3,002  
Ongoing extension: no  
Planned capacity: 3,002  
Camp area: 395,246m<sup>2</sup>

## Demographics

46% male / 54% female

2%	Over 60	2%
22%	18-59	23%
9%	12-17	14%
8%	6-11	8%
5%	0-5	8%



## Location Map



## IDP Camp Map - Rwanga Community

Lat. 37° 3' 21.169" N Long. 42° 58' 58.983" E



## Sectoral Minimum Standards

		Target	Previous Round	Current Round	Achievement
Education	% of children aged 6-11 attending formal school	100%	78%	75%	●
	% of children aged 12-17 attending formal school	100%	77%	70%	●
Food	% of households accessed Family Food Parcel or equivalent in the past month	100%	99%	97%	●
Health	Health services are available on-site or within walking distance	Yes	Yes	Yes	●
CCCM	Average open area per household	min. 30m <sup>2</sup>	169m <sup>2</sup>	102m <sup>2</sup>	●
Protection	% of IDPs registered on an individual basis (MODM/DDM)	100%	97%	98%	●
Shelter	Average covered area per person	min. 3.5m <sup>2</sup>	5.4m <sup>2</sup>	5.4m <sup>2</sup>	●
	Average number of individuals per shelter	max. 5	5	5	●
WASH	# of persons per latrine	max. 20	5	5	●
	# of persons per shower	max. 20	5	5	●
	Frequency of solid waste disposal at least weekly	Min. weekly	Yes	Yes	●

Targets based on minimum standards agreed with the CCCM Cluster, Iraq. Findings based on household-level data, enumerator field observations, and camp management documentation  
● Minimum standard reached, ● More than 50% minimum standard reached, ● Less than 50% of minimum standard reached or not at all





# IDP Camp Profile - Rwanga Community

Dahuk, Iraq  
December 2016

Management agency: BRHA  
Manager/Focal point: Nadiyar lazgin khaleel  
Phone number: 7504575425  
Email: rawangacamp@gmail.com  
Registration actor: Camp Management

## Shelter

### Top observed shelter type

Caravan 100%

### Top reported needed shelter items

Tarpaulin 76%

Sun shading net 70%

Timber 33%

### Top reported needed basic items

Blanket 77%

Mattresses 69%

Cooker 55%

### Top reported needed winter item

Clothes 58%

### Top reported needed summer item

Rechargeable fan 26%

## Food Security

### Reported access to food assistance

97% accessed food assistance in past month

94% received Public Distribution System (PDS) in past month

### Top three food consumption coping strategies

Cheaper 52%

Less meals 14%

Borrowed 13%

## WASH

### Latrines and showers

0% reported public or communal latrines

0% public/communal latrines lockable from the inside

0% public/communal latrines with functioning lighting

### Top three reported methods of waste removal

Collected 100%

n/a n/a

n/a n/a

### Reported drinking water sources

1% connection inside the home to collective water storage

99% connection inside the home to private water storage

0% communal water tap outside the shelter

### Access to water

12% reported 24 consecutive hours without access to water in the past month

## Community Organisation

### IDP committees

100% reported awareness of IDP committee(s)

### Complaints mechanism

31% made a complaint about conditions or assistance

## Protection

### Family Separation

3% reported hosting unaccompanied or separated minors

0% reported that other family members intended to join them

### Vulnerable groups

Pregnant / lactating women 11%

Chronically ill individual(s) 7%

Disabled individual(s) 3%

Female headed households 4%

### Intentions

0% planned to move to a different location in next 3 months

### Restrictions

100% reported being able to leave the camp temporarily (e.g. to go to the market, for livelihood opportunities)

## Livelihoods

16% reported as being economically inactive

### Top three income sources\*:

Public security official 25%

No livelihood 16%

Low-skilled services 12%

\*Households were asked to select all income sources within household.

### Top three reported livelihood coping strategies

Debt 49%

Sold assistance 30%

Selling assets 26%





# IDP Camp Profile - Shariya

Dahuk, Iraq  
December 2016

Management agency: BRHA  
Manager/Focal point: Hakar Muhammad Amin  
Phone number: 7504578875  
Email: sharyacamp244@gmail.com  
Registration actor: Camp Management

## Summary

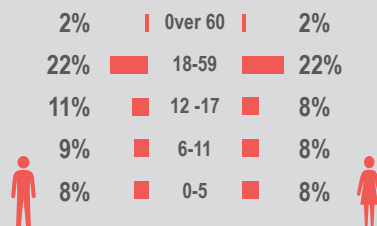
This profile provides an overview of conditions in Shariya camp. Primary data was collected through household surveys on 22-12-2016. Households were randomly sampled to a 95% confidence and 10% margin of error, based on population figures provided by CCCM. In some cases, additional information from camp managers has been used to support findings. Round VI of data collection was in August 2016

## Camp Overview

# of individuals: 16,607  
# of households: 3,156  
Date opened: 1-11-2014  
Occupied number: 4,000  
Ongoing extension: no  
Planned capacity: 4,000  
Camp area: 453,837m<sup>2</sup>

## Demographics

52% male / 48% female



## Location Map



## IDP Camp Map - Shariya

Lat. 35° 25' 55.395" N Long. 45° 35' 24.967" E



## Sectoral Minimum Standards

		Target	Previous Round	Current Round	Achievement
Education	% of children aged 6-11 attending formal school	100%	76%	84%	●
	% of children aged 12-17 attending formal school	100%	76%	62%	●
Food	% of households accessed Family Food Parcel or equivalent in the past month	100%	100%	90%	●
Health	Health services are available on-site or within walking distance	Yes	Yes	Yes	●
CCCM	Average open area per household	min. 30m <sup>2</sup>	102m <sup>2</sup>	108m <sup>2</sup>	●
Protection	% of IDPs registered on an individual basis (MODM/DDM)	100%	99%	95%	●
Shelter	Average covered area per person	min. 3.5m <sup>2</sup>	4.6m <sup>2</sup>	4.6m <sup>2</sup>	●
	Average number of individuals per shelter	max.5	4	4	●
WASH	# of persons per latrine	max. 20	18	18	●
	# of persons per shower	max. 20	20	19	●
	Frequency of solid waste disposal at least weekly	Min. weekly	Yes	Yes	●

Targets based on minimum standards agreed with the CCCM Cluster, Iraq. Findings based on household-level data, enumerator field observations, and camp management documentation  
● Minimum standard reached, ● More than 50% minimum standard reached, ● Less than 50% of minimum standard reached or not at all





# IDP Camp Profile - Shariya

Dahuk, Iraq  
December 2016

Management agency: BRHA  
Manager/Focal point: Hakar Muhammad Amin  
Phone number: 7504578875  
Email: sharyacamp244@gmail.com  
Registration actor: Camp Management

## Shelter

### Top observed shelter type

Tent 100%

### Top reported needed shelter items

Tarpaulin 84%

Sun shading net 54%

Timber 50%

### Top reported needed basic items

Blanket 76%

Cooker 67%

Mattresses 47%

### Top reported needed winter item

Clothes 42%

### Top reported needed summer item

Rechargeable fan 32%

## Food Security

### Reported access to food assistance

90% accessed food assistance in past month

90% received Public Distribution System (PDS) in past month

### Top three food consumption coping strategies

Cheaper 51%

Less meals 19%

Borrowed 15%

## WASH

### Latrines and showers

100% reported public or communal latrines

91% public/communal latrines lockable from the inside

80% public/communal latrines with functioning lighting

### Top three reported methods of waste removal

Collected 93%

Communal bin 7%

n/a n/a

### Reported drinking water sources

7% connection inside the home to collective water storage

7% connection inside the home to private water storage

86% communal water tap outside the shelter

### Access to water

1% reported 24 consecutive hours without access to water in the past month

## Community Organisation

### IDP committees

99% reported awareness of IDP committee(s)

### Complaints mechanism

24% made a complaint about conditions or assistance

## Protection

### Family Separation

1% reported hosting unaccompanied or separated minors

0% reported that other family members intended to join them

### Vulnerable groups

Pregnant / lactating women 14%

Chronically ill individual(s) 6%

Disabled individual(s) 2%

Female headed households 7%

### Intentions

0% planned to move to a different location in next 3 months

### Restrictions

98% reported being able to leave the camp temporarily (e.g. to go to the market, for livelihood opportunities)

## Livelihoods

12% reported as being economically inactive

### Top three income sources\*:

Public security official 18%

Low-skilled services 18%

No livelihood 12%

\*Households were asked to select all income sources within household.

### Top three reported livelihood coping strategies

Sold assistance 28%

Debt 27%

Charitable donations 13%







# IDP Camp Profile - Alwand 1

Diyala, Iraq  
January 2017

Management agency: Government and YAO  
Manager/Focal point: Mithaq Abed Hamad  
Phone number: 7705887797  
Email: MethaQmn@yahoo.com  
Registration actor: Government and YAO

## Summary

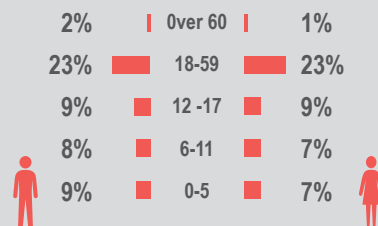
This profile provides an overview of conditions in Alwand 1 camp. Primary data was collected through household surveys on 9-01-2017. Households were randomly sampled to a 95% confidence and 10% margin of error, based on population figures provided by CCCM. In some cases, additional information from camp managers has been used to support findings. Round VI of data collection was in August 2016

## Camp Overview

# of individuals: 4,217  
# of households: 887  
Date opened: 18-11-2014  
Occupied number: 752  
Ongoing extension: no  
Planned capacity: 1,580  
Camp area: 225,388m<sup>2</sup>

## Demographics

52% male / 48% female

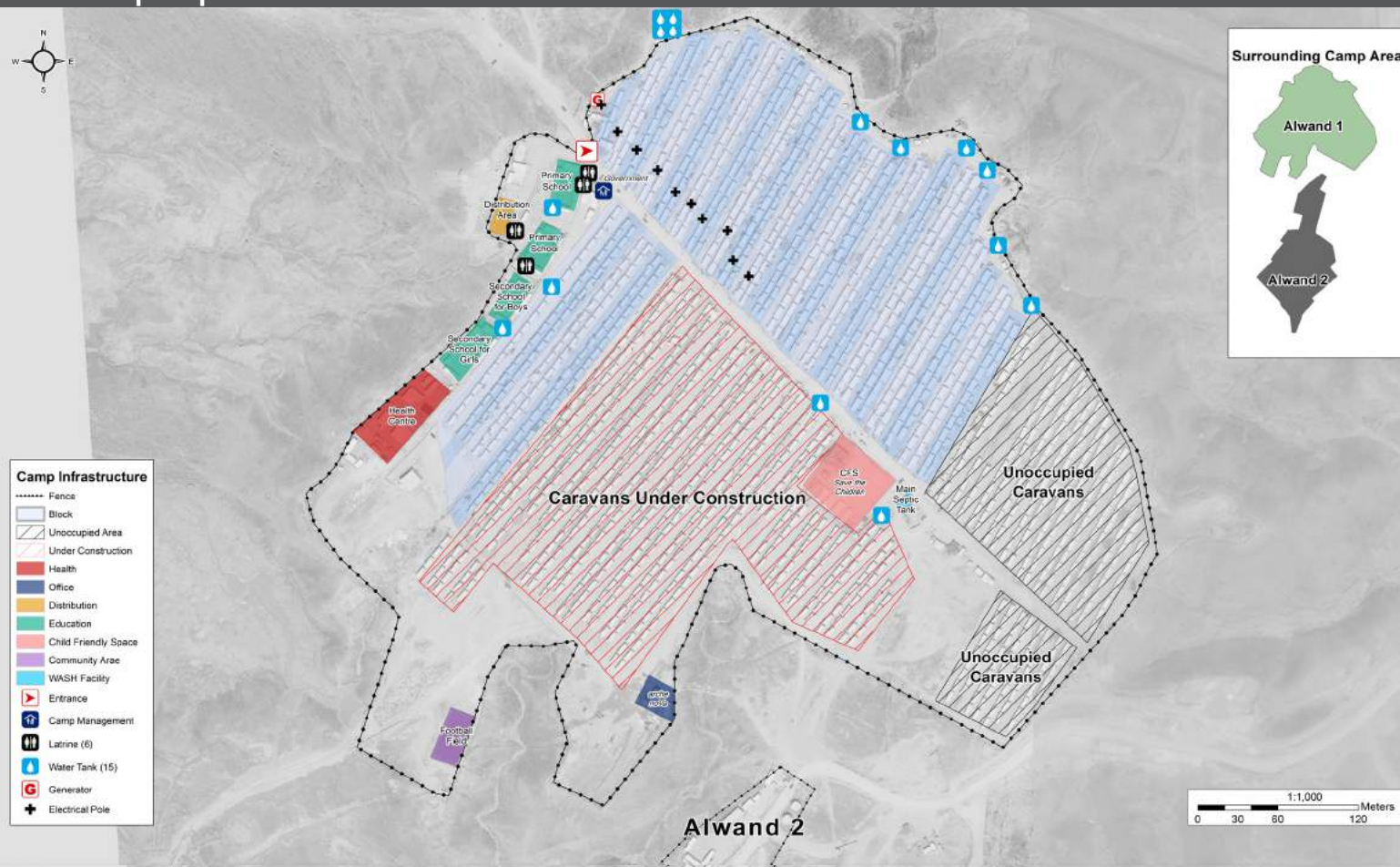


## Location Map



## IDP Camp Map - Alwand 1

Lat. 35° 25' 3.431" N Long. 45° 36' 21.359" E



## Sectoral Minimum Standards

		Target	Previous Round	Current Round	Achievement
Education	% of children aged 6-11 attending formal school	100%	80%	93%	●
	% of children aged 12-17 attending formal school	100%	67%	68%	●
Food	% of households accessed Family Food Parcel or equivalent in the past month	100%	99%	100%	●
Health	Health services are available on-site or within walking distance	Yes	Yes	Yes	●
CCCM	Average open area per household	min. 30m <sup>2</sup>	204m <sup>2</sup>	193m <sup>2</sup>	●
Protection	% of IDPs registered on an individual basis (MODM/DDM)	100%	100%	96%	●
Shelter	Average covered area per person	min. 3.5m <sup>2</sup>	4m <sup>2</sup>	5.6m <sup>2</sup>	●
	Average number of individuals per shelter	max.5	7	3	●
WASH	# of persons per latrine	max. 20	10	3	●
	# of persons per shower	max. 20	9	3	●
	Frequency of solid waste disposal at least weekly	Min. weekly	Yes	Yes	●

Targets based on minimum standards agreed with the CCCM Cluster, Iraq. Findings based on household-level data, enumerator field observations, and camp management documentation  
● Minimum standard reached, ● More than 50% minimum standard reached, ● Less than 50% of minimum standard reached or not at all







# IDP Camp Profile - Alwand 1

Diyala, Iraq  
January 2017

Management agency: Government and YAO  
Manager/Focal point: Mithaq Abed Hamad  
Phone number: 7705887797  
Email: MethaQmn@yahoo.com  
Registration actor: Government and YAO

## Shelter

### Top observed shelter type

Caravan 100%

### Top reported needed shelter items

Tarpaulin 97%

Sun shading net 34%

Timber 28%

### Top reported needed basic items

Blanket 99%

Mattresses 86%

Cooker 59%

### Top reported needed winter item

Kerosene heater 53%

### Top reported needed summer item

Rechargeable fan 79%

## Food Security

### Reported access to food assistance

100% accessed food assistance in past month

44% received Public Distribution System (PDS) in past month

### Top three food consumption coping strategies

Cheaper 41%

Borrowed 21%

Less meals 16%

## WASH

### Latrines and showers

0% reported public or communal latrines

0% public/communal latrines lockable from the inside

0% public/communal latrines with functioning lighting

### Top three reported methods of waste removal

Collected 100%

n/a n/a

n/a n/a

### Reported drinking water sources

15% connection inside the home to collective water storage

14% connection inside the home to private water storage

0% communal water tap outside the shelter

### Access to water

13% reported 24 consecutive hours without access to water in the past month

## Community Organisation

### IDP committees

100% reported awareness of IDP committee(s)

### Complaints mechanism

8% made a complaint about conditions or assistance

## Protection

### Family Separation

0% reported hosting unaccompanied or separated minors

3% reported that other family members intended to join them

### Vulnerable groups

Pregnant / lactating women 9%

Chronically ill individual(s) 9%

Disabled individual(s) 2%

Female headed households 3%

### Intentions

1% planned to move to a different location in next 3 months

### Restrictions

100% reported being able to leave the camp temporarily (e.g. to go to the market, for livelihood opportunities)

## Livelihoods

6% reported as being economically inactive

### Top three income sources\*:

Unskilled agri labour 22%

Pensions 21%

Self-employed 10%

\*Households were asked to select all income sources within household.

### Top three reported livelihood coping strategies

Sold assistance 33%

Debt 29%

Spent savings 29%





# IDP Camp Profile - Alwand 2

Diyala, Iraq  
January 2017

Management agency: Government and YAO  
Manager/Focal point: Ibrahim Karam Ali  
Phone number: 7703537139  
Email: Saiwan@ymail.com  
Registration actor: Government and YAO

## Summary

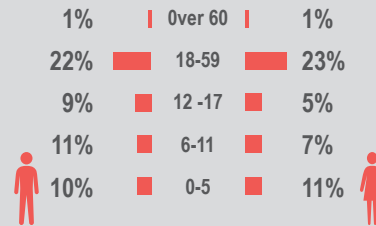
This profile provides an overview of conditions in Alwand 2 camp. Primary data was collected through household surveys on 10-01-2017. Households were randomly sampled to a 95% confidence and 10% margin of error, based on population figures provided by CCCM. In some cases, additional information from camp managers has been used to support findings. Round VI of data collection was in August 2016

## Camp Overview

# of individuals: 1,849  
# of households: 403  
Date opened: 16-11-2015  
Occupied number: 404  
Ongoing extension: no  
Planned capacity: 512  
Camp area: 148,345m<sup>2</sup>

## Demographics

53% male / 47% female

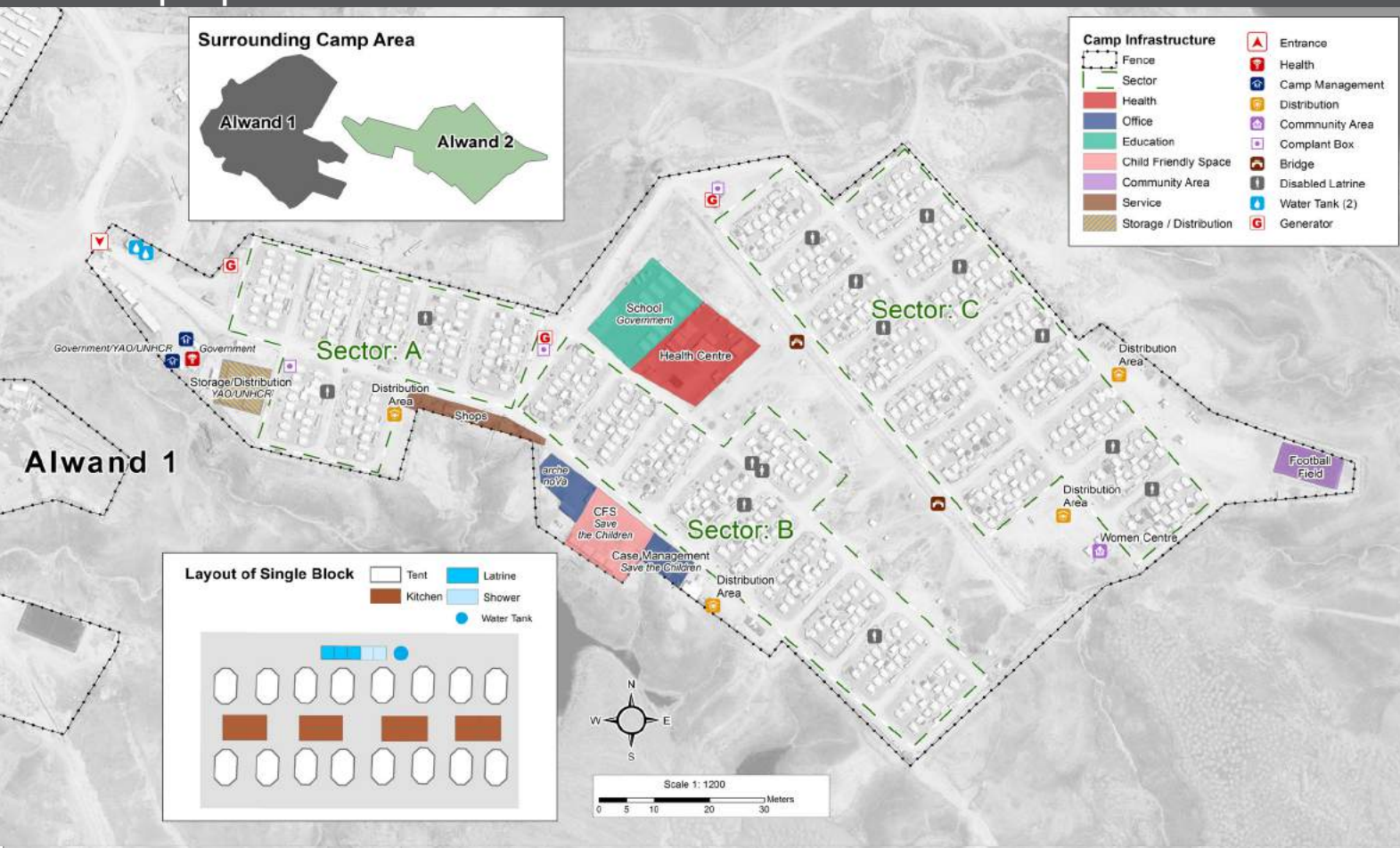


## Location Map



## IDP Camp Map - Alwand 2

Lat. 34° 19' 26.35" N Long. 45° 27' 11.29" E



## Sectoral Minimum Standards

		Target	Previous Round	Current Round	Achievement
Education	% of children aged 6-11 attending formal school	100%	67%	77%	●
	% of children aged 12-17 attending formal school	100%	49%	63%	●
Food	% of households accessed Family Food Parcel or equivalent in the past month	100%	100%	99%	●
Health	Health services are available on-site or within walking distance	Yes	Yes	Yes	●
CCCM	Average open area per household	min. 30m <sup>2</sup>	396m <sup>2</sup>	309m <sup>2</sup>	●
Protection	% of IDPs registered on an individual basis (MODM/DDM)	100%	100%	95%	●
Shelter	Average covered area per person	min. 3.5m <sup>2</sup>	3.8m <sup>2</sup>	4.6m <sup>2</sup>	●
	Average number of individuals per shelter	max.5	8	4	●
WASH	# of persons per latrine	max. 20	11	4	●
	# of persons per shower	max. 20	14	4	●
	Frequency of solid waste disposal at least weekly	Min. weekly	no	Yes	●

Targets based on minimum standards agreed with the CCCM Cluster, Iraq. Findings based on household-level data, enumerator field observations, and camp management documentation  
● Minimum standard reached, ● More than 50% minimum standard reached, ● Less than 50% of minimum standard reached or not at all





# IDP Camp Profile - Alwand 2

Diyala, Iraq  
January 2017

Management agency: Government and YAO  
Manager/Focal point: Ibrahim Karam Ali  
Phone number: 7703537139  
Email: Saiwan@ymail.com  
Registration actor: Government and YAO

## Shelter

### Top observed shelter type

Tent 87%

### Top reported needed shelter items

Tarpaulin 100%

Sun shading net 62%

Timber 42%

### Top reported needed basic items

Blanket 97%

Mattresses 86%

Cooker 72%

### Top reported needed winter item

Kerosene heater 68%

### Top reported needed summer item

Rechargeable fan 74%

## Food Security

### Reported access to food assistance

99% accessed food assistance in past month

38% received Public Distribution System (PDS) in past month

### Top three food consumption coping strategies

Cheaper 49%

Borrowed 29%

Smaller meals 17%

## WASH

### Latrines and showers

74% reported public or communal latrines

64% public/communal latrines lockable from the inside

43% public/communal latrines with functioning lighting

### Top three reported methods of waste removal

Collected 100%

n/a n/a

n/a n/a

### Reported drinking water sources

10% connection inside the home to collective water storage

0% connection inside the home to private water storage

0% communal water tap outside the shelter

### Access to water

23% reported 24 consecutive hours without access to water in the past month

## Community Organisation

### IDP committees

100% reported awareness of IDP committee(s)

### Complaints mechanism

7% made a complaint about conditions or assistance

## Protection

### Family Separation

0% reported hosting unaccompanied or separated minors

1% reported that other family members intended to join them

### Vulnerable groups

Pregnant / lactating women 10%

Chronically ill individual(s) 6%

Disabled individual(s) 2%

Female headed households 16%

### Intentions

3% planned to move to a different location in next 3 months

### Restrictions

100% reported being able to leave the camp temporarily (e.g. to go to the market, for livelihood opportunities)

## Livelihoods

7% reported as being economically inactive

### Top three income sources\*:

Unskilled agri labour 20%

Low-skilled services 19%

Pension 10%

\*Households were asked to select all income sources within household.

### Top three reported livelihood coping strategies

Spent savings 28%

Debt 27%

Sold assistance 23%





# IDP Camp Profile - Qoratu

Diyala, Iraq  
January 2017

Management agency: Government and YAO  
Manager/Focal point: Afrasiyao Mahmoud Saleh  
Phone number: 7701390545  
Email: afrasyaw.Kalar@gmail.com  
Registration actor: Government and YAO

## Summary


This profile provides an overview of conditions in Qoratu camp. Primary data was collected through household surveys on 5-01-2017. Households were randomly sampled to a 95% confidence and 10% margin of error, based on population figures provided by CCCM. In some cases, additional information from camp managers has been used to support findings. Round VI of data collection was in August 2016

## Camp Overview

# of individuals: 1,405  
# of households: 306  
Date opened: 5-07-2015  
Occupied number: 528  
Ongoing extension: yes  
Planned capacity: 1,672  
Camp area: 236,105m<sup>2</sup>

## Demographics

53% male / 47% female



## Location Map



## IDP Camp Map - Qoratu

Lat. 34° 32' 39.908" N Long. 45° 23' 26.923" E



## Sectoral Minimum Standards

		Target	Previous Round	Current Round	Achievement
Education	% of children aged 6-11 attending formal school	100%	84%	86%	●
	% of children aged 12-17 attending formal school	100%	66%	70%	●
Food	% of households accessed Family Food Parcel or equivalent in the past month	100%	99%	100%	●
Health	Health services are available on-site or within walking distance	Yes	Yes	Yes	●
CCCM	Average open area per household	min. 30m <sup>2</sup>	397m <sup>2</sup>	460m <sup>2</sup>	●
Protection	% of IDPs registered on an individual basis (MODM/DDM)	100%	100%	98%	●
Shelter	Average covered area per person	min. 3.5m <sup>2</sup>	3.7m <sup>2</sup>	3.7m <sup>2</sup>	●
	Average number of individuals per shelter	max.5	5	3	●
WASH	# of persons per latrine	max. 20	3	1	●
	# of persons per shower	max. 20	4	1	●
	Frequency of solid waste disposal at least weekly	Min. weekly	Yes	Yes	●

Targets based on minimum standards agreed with the CCCM Cluster, Iraq. Findings based on household-level data, enumerator field observations, and camp management documentation  
● Minimum standard reached, ● More than 50% minimum standard reached, ● Less than 50% of minimum standard reached or not at all





# IDP Camp Profile - Qoratu

Diyala, Iraq  
January 2017

Management agency: Government and YAO  
Manager/Focal point: Afrasiyao Mahmoud Saleh  
Phone number: 7701390545  
Email: afrasyaw.Kalar@gmail.com  
Registration actor: Government and YAO

## Shelter

### Top observed shelter type

Tent 89%

### Top reported needed shelter items

Tarpaulin 92%

Sun shading net 30%

Timber 24%

### Top reported needed basic items

Blanket 98%

Mattresses 76%

Cooker 44%

### Top reported needed winter item

Kerosene heater 52%

### Top reported needed summer item

Rechargeable fan 64%

## Food Security

### Reported access to food assistance

100% accessed food assistance in past month

59% received Public Distribution System (PDS) in past month

### Top three food consumption coping strategies

Cheaper 48%

Borrowed 24%

Less meals 20%

## WASH

### Latrines and showers

0% reported public or communal latrines

0% public/communal latrines lockable from the inside

0% public/communal latrines with functioning lighting

### Top three reported methods of waste removal

Collected 89%

Communal bin 11%

n/a n/a

### Reported drinking water sources

83% connection inside the home to collective water storage

11% connection inside the home to private water storage

2% communal water tap outside the shelter

### Access to water

0% reported 24 consecutive hours without access to water in the past month

## Community Organisation

### IDP committees

100% reported awareness of IDP committee(s)

### Complaints mechanism

14% made a complaint about conditions or assistance

## Protection

### Family Separation

0% reported hosting unaccompanied or separated minors

3% reported that other family members intended to join them

### Vulnerable groups

Pregnant / lactating women 5%

Chronically ill individual(s) 5%

Disabled individual(s) 2%

Female headed households 8%

### Intentions

0% planned to move to a different location in next 3 months

### Restrictions

100% reported being able to leave the camp temporarily (e.g. to go to the market, for livelihood opportunities)

## Livelihoods

8% reported as being economically inactive

### Top three income sources\*:

Low-skilled services 24%

Unskilled agri labour 18%

Humanitarian aid 11%

\*Households were asked to select all income sources within household.

### Top three reported livelihood coping strategies

Charitable donations 42%

Sold assistance 34%

Spent savings 32%







# IDP Camp Profile - Ankawa 2

Erbil, Iraq  
December 2016

Management agency: Siryaneel Catholic Church  
Manager/Focal point: Emamuel Adel kelo  
Phone number: 7701662998  
Email: n/a  
Registration actor: Camp Management

## Summary

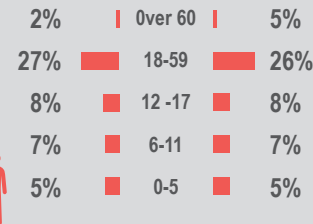
This profile provides an overview of conditions in Ankawa 2 camp. Primary data was collected through household surveys on 28-12-2016. Households were randomly sampled to a 95% confidence and 10% margin of error, based on population figures provided by CCCM. In some cases, additional information from camp managers has been used to support findings. Round VI of data collection was in August 2016

## Camp Overview

# of individuals: 5,000  
# of households: 1,200  
Date opened: 10-04-2015  
Occupied number: 1,100  
Ongoing extension: no  
Planned capacity: 1,100  
Camp area: 186,123m<sup>2</sup>

## Demographics

49% male / 51% female



## Location Map



## IDP Camp Map - Ankawa 2

Lat. 36° 14' 4.035" N Long. 44° 0' 39.412" E



## Sectoral Minimum Standards

		Target	Previous Round	Current Round	Achievement
Education	% of children aged 6-11 attending formal school	100%	100%	88%	●
	% of children aged 12-17 attending formal school	100%	88%	81%	●
Food	% of households accessed Family Food Parcel or equivalent in the past month	100%	100%	98%	●
Health	Health services are available on-site or within walking distance	Yes	Yes	Yes	●
CCCM	Average open area per household	min. 30m <sup>2</sup>	124m <sup>2</sup>	124m <sup>2</sup>	●
Protection	% of IDPs registered on an individual basis (MODM/DDM)	100%	100%	99%	●
Shelter	Average covered area per person	min. 3.5m <sup>2</sup>	5.4m <sup>2</sup>	6.8m <sup>2</sup>	●
	Average number of individuals per shelter	max.5	5	5	●
WASH	# of persons per latrine	max. 20	5	5	●
	# of persons per shower	max. 20	5	5	●
	Frequency of solid waste disposal at least weekly	Min. weekly	Yes	Yes	●

Targets based on minimum standards agreed with the CCCM Cluster, Iraq. Findings based on household-level data, enumerator field observations, and camp management documentation  
● Minimum standard reached, ● More than 50% minimum standard reached, ● Less than 50% of minimum standard reached or not at all







# IDP Camp Profile - Ankawa 2

Erbil, Iraq  
December 2016

Management agency: Siryaneel Catholic Church  
Manager/Focal point: Emamnel Adel kelo  
Phone number: 7701662998  
Email: n/a  
Registration actor: Camp Management

## Shelter

### Top observed shelter type

Caravan 100%

### Top reported needed shelter items

Tarpaulin 98%

Sun shading net 61%

Timber 32%

### Top reported needed basic items

Blanket 91%

Mattresses 73%

Cooker 59%

### Top reported needed winter item

Kerosene 45%

### Top reported needed summer item

Rechargeable fan 89%

## Food Security

### Reported access to food assistance

98% accessed food assistance in past month

41% received Public Distribution System (PDS) in past month

### Top three food consumption coping strategies

Cheaper 38%

Less meals 8%

Smaller meals 8%

## WASH

### Latrines and showers

3% reported public or communal latrines

3% public/communal latrines lockable from the inside

3% public/communal latrines with functioning lighting

### Top three reported methods of waste removal

Collected 100%

n/a n/a

n/a n/a

### Reported drinking water sources

0% connection inside the home to collective water storage

80% connection inside the home to private water storage

0% communal water tap outside the shelter

### Access to water

3% reported 24 consecutive hours without access to water in the past month

## Community Organisation

### IDP committees

100% reported awareness of IDP committee(s)

### Complaints mechanism

22% made a complaint about conditions or assistance

## Protection

### Family Separation

0% reported hosting unaccompanied or separated minors

4% reported that other family members intended to join them

### Vulnerable groups

Pregnant / lactating women 7%

Chronically ill individual(s) 15%

Disabled individual(s) 5%

Female headed households 8%

### Intentions

6% planned to move to a different location in next 3 months

### Restrictions

100% reported being able to leave the camp temporarily (e.g. to go to the market, for livelihood opportunities)

## Livelihoods

9% reported as being economically inactive

### Top three income sources\*:

Humanitarian aid 22%

Public sector 18%

Low-skilled services 18%

\*Households were asked to select all income sources within household.

### Top three reported livelihood coping strategies

Charitable donations 42%

Debt 42%

Spent savings 27%





# IDP Camp Profile - Baharka

Erbil, Iraq  
January 2017

Management agency: BCF  
Manager/Focal point: Bzhar Lateef  
Phone number: 7510720428  
Email: Bzhar@bcf.krd  
Registration actor: BCF

## Summary

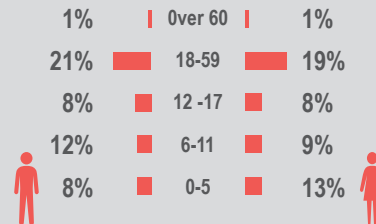
This profile provides an overview of conditions in Baharka camp. Primary data was collected through household surveys on 2-01-2017. Households were randomly sampled to a 95% confidence and 10% margin of error, based on population figures provided by CCCM. In some cases, additional information from camp managers has been used to support findings. Round VI of data collection was in August 2016

## Camp Overview

# of individuals: 4,167  
# of households: 856  
Date opened: 18-08-2014  
Occupied number: 996  
Ongoing extension: no  
Planned capacity: 996  
Camp area: 305,707m<sup>2</sup>

## Demographics

50% male / 50% female

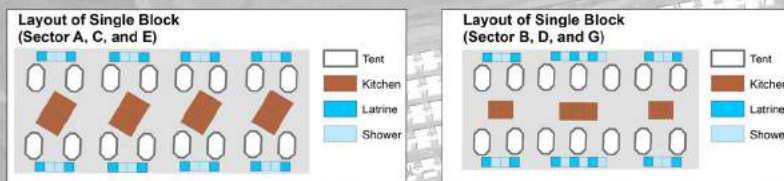


## Location Map



## IDP Camp Map - Baharka

Lat. 36° 17' 40.022" N Long. 43° 59' 39.655" E



## Sectoral Minimum Standards

		Target	Previous Round	Current Round	Achievement
Education	% of children aged 6-11 attending formal school	100%	79%	82%	●
	% of children aged 12-17 attending formal school	100%	52%	46%	●
Food	% of households accessed Family Food Parcel or equivalent in the past month	100%	92%	87%	●
Health	Health services are available on-site or within walking distance	Yes	Yes	Yes	●
CCCM	Average open area per household	min. 30m <sup>2</sup>	290m <sup>2</sup>	285m <sup>2</sup>	●
Protection	% of IDPs registered on an individual basis (MODM/DDM)	100%	100%	98%	●
Shelter	Average covered area per person	min. 3.5m <sup>2</sup>	5.4m <sup>2</sup>	5.4m <sup>2</sup>	●
	Average number of individuals per shelter	max.5	4	4	●
WASH	# of persons per latrine	max. 20	4	5	●
	# of persons per shower	max. 20	4	5	●
	Frequency of solid waste disposal at least weekly	Min. weekly	Yes	Yes	●

Targets based on minimum standards agreed with the CCCM Cluster, Iraq. Findings based on household-level data, enumerator field observations, and camp management documentation  
● Minimum standard reached, ● More than 50% minimum standard reached, ● Less than 50% of minimum standard reached or not at all





# IDP Camp Profile - Baharka

Erbil, Iraq  
January 2017

Management agency: BCF  
Manager/Focal point: Bzhar Lateef  
Phone number: 7510720428  
Email: Bzhar@bcf.krd  
Registration actor: BCF

## Shelter

### Top observed shelter type

Tent 44%

### Top reported needed shelter items

Tarpaulin 87%

Sun shading net 71%

Rope 43%

### Top reported needed basic items

Blanket 79%

Mattresses 60%

Cooker 53%

### Top reported needed winter item

Kerosene 53%

### Top reported needed summer item

Rechargeable fan 86%

## Food Security

### Reported access to food assistance

87% accessed food assistance in past month

32% received Public Distribution System (PDS) in past month

### Top three food consumption coping strategies

Cheaper 49%

Less meals 14%

Smaller meals 13%

## WASH

### Latrines and showers

0% reported public or communal latrines

0% public/communal latrines lockable from the inside

0% public/communal latrines with functioning lighting

### Top three reported methods of waste removal

Communal bin 100%

n/a n/a

n/a n/a

### Reported drinking water sources

0% connection inside the home to collective water storage

100% connection inside the home to private water storage

0% communal water tap outside the shelter

### Access to water

7% reported 24 consecutive hours without access to water in the past month

## Community Organisation

### IDP committees

100% reported awareness of IDP committee(s)

### Complaints mechanism

54% made a complaint about conditions or assistance

## Protection

### Family Separation

0% reported hosting unaccompanied or separated minors

3% reported that other family members intended to join them

### Vulnerable groups

Pregnant / lactating women 16%

Chronically ill individual(s) 7%

Disabled individual(s) 6%

Female headed households 4%

### Intentions

1% planned to move to a different location in next 3 months

### Restrictions

99% reported being able to leave the camp temporarily (e.g. to go to the market, for livelihood opportunities)

## Livelihoods

4% reported as being economically inactive

### Top three income sources\*:

Humanitarian aid 29%

Low-skilled services 12%

Public sector 9%

\*Households were asked to select all income sources within household.

### Top three reported livelihood coping strategies

Sold assistance 56%

Charitable donations 41%

Spent savings 22%





# IDP Camp Profile - Debaga

Erbil, Iraq  
January 2017

Management agency: BCF  
Manager/Focal point: Ahmad Abdo  
Phone number: 7515019362  
Email: bibaga.manager@bcf.krd  
Registration actor: BCF

## Summary

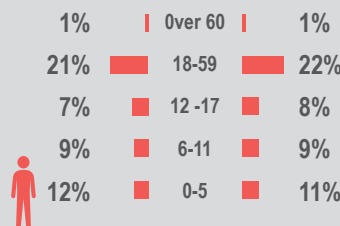
This profile provides an overview of conditions in Debaga camp. Primary data was collected through household surveys on 3-01-2017. Households were randomly sampled to a 95% confidence and 10% margin of error, based on population figures provided by CCCM. In some cases, additional information from camp managers has been used to support findings. Round VI of data collection was in August 2016

## Camp Overview

# of individuals: 8,469  
# of households: 1,681  
Date opened: 18-10-2015  
Occupied number: 1,000  
Ongoing extension: no  
Planned capacity: 1,000  
Camp area: 386,615m<sup>2</sup>

## Demographics

49% male / 51% female



## Location Map



## IDP Camp Map - Debaga

Lat. 35° 52' 56.374" N Long. 43° 48' 32.748" E



## Sectoral Minimum Standards

		Target	Previous Round	Current Round	Achievement
Education	% of children aged 6-11 attending formal school	100%	64%	65%	●
	% of children aged 12-17 attending formal school	100%	50%	31%	●
Food	% of households accessed Family Food Parcel or equivalent in the past month	100%	95%	98%	●
Health	Health services are available on-site or within walking distance	Yes	Yes	Yes	●
CCCM	Average open area per household	min. 30m <sup>2</sup>	75m <sup>2</sup>	189m <sup>2</sup>	●
Protection	% of IDPs registered on an individual basis (MODM/DDM)	100%	96%	99%	●
Shelter	Average covered area per person	min. 3.5m <sup>2</sup>	6m <sup>2</sup>	6m <sup>2</sup>	●
	Average number of individuals per shelter	max.5	7	5	●
WASH	# of persons per latrine		7	5	●
	# of persons per shower	max. 20	7	5	●
	Frequency of solid waste disposal at least weekly	Min. weekly	Yes	Yes	●

Targets based on minimum standards agreed with the CCCM Cluster, Iraq. Findings based on household-level data, enumerator field observations, and camp management documentation  
● Minimum standard reached, ● More than 50% minimum standard reached, ● Less than 50% of minimum standard reached or not at all






# IDP Camp Profile - Debaga

Erbil, Iraq  
January 2017


Management agency: BCF  
Manager/Focal point: Ahmad Abdo  
Phone number: 7515019362  
Email: bibaga.manager@bcf.krd  
Registration actor: BCF

## Shelter

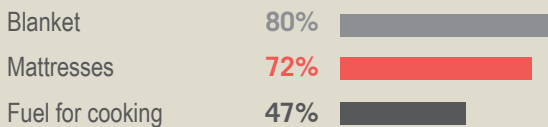
### Top observed shelter type



### Top reported needed shelter items



### Top reported needed basic items



### Top reported needed winter item



### Top reported needed summer item



## Community Organisation

### IDP committees

**100%** reported awareness of IDP committee(s)

### Complaints mechanism

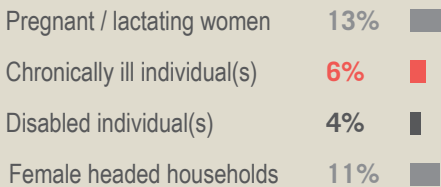
**34%** made a complaint about conditions or assistance

## Protection

### Family Separation

**0%** reported hosting unaccompanied or separated minors  
**5%** reported that other family members intended to join them

### Vulnerable groups



### Intentions

**0%** planned to move to a different location in next 3 months

### Restrictions


**95%** reported being able to leave the camp temporarily (e.g. to go to the market, for livelihood opportunities)

## Food Security

### Reported access to food assistance

**98%** accessed food assistance in past month  
**53%** received Public Distribution System (PDS) in past month

### Top three food consumption coping strategies




## WASH

### Latrines and showers

**35%** reported public or communal latrines  
**35%** public/communal latrines lockable from the inside  
**4%** public/communal latrines with functioning lighting

### Top three reported methods of waste removal



### Reported drinking water sources

**0%** connection inside the home to collective water storage  
**65%** connection inside the home to private water storage  
**35%** communal water tap outside the shelter


### Access to water

**56%** reported 24 consecutive hours without access to water in the past month

## Livelihoods

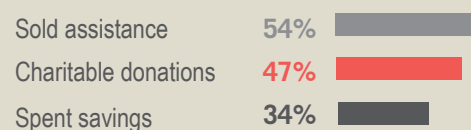
**17%** reported as being economically inactive

### Top three income sources\*:



\*Households were asked to select all income sources within household.

### Top three reported livelihood coping strategies







# IDP Camp Profile - Debaga 2

Erbil, Iraq  
January 2017

Management agency: BCF  
Manager/Focal point: Arif abdullah Kareem  
Phone number: 7517801801  
Email: arifabdulla83@yahoo.com  
Registration actor: BCF

## Summary

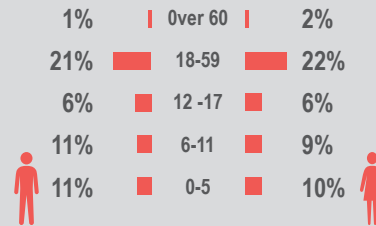
This profile provides an overview of conditions in Debaga 2 camp. Primary data was collected through household surveys on 5-01-2017. Households were randomly sampled to a 95% confidence and 10% margin of error, based on population figures provided by CCCM. In some cases, additional information from camp managers has been used to support findings. Round VI of data collection was in August 2016

## Camp Overview

# of individuals: 7,426  
# of households: 1,393  
Date opened: 5-06-2016  
Occupied number: 1,425  
Ongoing extension: no  
Planned capacity: 1,620  
Camp area: 435,404m<sup>2</sup>

## Demographics

50% male / 50% female



## Location Map



## IDP Camp Map - Debaga 2

Lat. 35° 52' 30.511" N Long. 43° 47' 59.513" E



## Sectoral Minimum Standards

		Target	Previous Round	Current Round	Achievement
Education	% of children aged 6-11 attending formal school	100%	11%	83%	●
	% of children aged 12-17 attending formal school	100%	5%	40%	●
Food	% of households accessed Family Food Parcel or equivalent in the past month	100%	97%	98%	●
Health	Health services are available on-site or within walking distance	Yes	Yes	Yes	●
CCCM	Average open area per household	min. 30m <sup>2</sup>	321m <sup>2</sup>	280m <sup>2</sup>	●
Protection	% of IDPs registered on an individual basis (MODM/DDM)	100%	88%	88%	●
Shelter	Average covered area per person	min. 3.5m <sup>2</sup>	3m <sup>2</sup>	3.7m <sup>2</sup>	●
	Average number of individuals per shelter	max.5	n/a	5	●
WASH	# of persons per latrine	max. 20	n/a	23	●
	# of persons per shower	max. 20		23	●
	Frequency of solid waste disposal at least weekly	Min. weekly	no	Yes	●

Targets based on minimum standards agreed with the CCCM Cluster, Iraq. Findings based on household-level data, enumerator field observations, and camp management documentation  
● Minimum standard reached, ● More than 50% minimum standard reached, ● Less than 50% of minimum standard reached or not at all








# IDP Camp Profile - Debaga 2

Erbil, Iraq  
January 2017

Management agency: BCF  
Manager/Focal point: Arif abdullah Kareem  
Phone number: 7517801801  
Email: arifabdulla83@yahoo.com  
Registration actor: BCF

## Shelter


### Top observed shelter type

Tent 100% 

### Top reported needed shelter items

Tarpaulin 82% 

Sun shading net 60% 

Rope 47% 


### Top reported needed basic items

Blanket 91% 

Mattresses 85% 

Cooker 47% 

### Top reported needed winter item

Kerosene 53% 

### Top reported needed summer item

Rechargeable fan 94% 

## Food Security

### Reported access to food assistance


98% accessed food assistance in past month

48% received Public Distribution System (PDS) in past month

### Top three food consumption coping strategies

Cheaper 69% 

Less meals 22% 

Smaller meals 21% 

## WASH

### Latrines and showers

100% reported public or communal latrines

100% public/communal latrines lockable from the inside

0% public/communal latrines with functioning lighting

### Top three reported methods of waste removal

Communal bin 100% 

n/a n/a

n/a n/a

### Reported drinking water sources

0% connection inside the home to collective water storage

0% connection inside the home to private water storage

100% communal water tap outside the shelter

### Access to water

0% reported 24 consecutive hours without access to water in the past month

## Community Organisation

### IDP committees

100% reported awareness of IDP committee(s)

### Complaints mechanism

30% made a complaint about conditions or assistance

## Protection


### Family Separation


0% reported hosting unaccompanied or separated minors

1% reported that other family members intended to join them

### Vulnerable groups

Pregnant / lactating women 10% 

Chronically ill individual(s) 6% 

Disabled individual(s) 3% 

Female headed households 13% 

### Intentions

5% planned to move to a different location in next 3 months

### Restrictions


99% reported being able to leave the camp temporarily (e.g. to go to the market, for livelihood opportunities)

## Livelihoods

14% reported as being economically inactive

### Top three income sources\*:


Humanitarian aid 47% 


No livelihood 14% 

Pension 12% 

\*Households were asked to select all income sources within household.

### Top three reported livelihood coping strategies

Spent savings 47% 

Charitable donations 40% 

Debt 33% 





# IDP Camp Profile - Debaga Stadium

Erbil, Iraq  
January 2017

Management agency: BCF  
Manager/Focal point: Didawan Adres  
Phone number: 7511720427  
Email: didawan.bcf@gmail.com  
Registration actor: BCF

## Summary


This profile provides an overview of conditions in Debaga Stadium camp. Primary data was collected through household surveys on 4-01-2017. Households were randomly sampled to a 95% confidence and 10% margin of error, based on population figures provided by CCCM. In some cases, additional information from camp managers has been used to support findings. Round VI of data collection was in August 2016

## Camp Overview

# of individuals: 2,075  
# of households: 410  
Date opened: 26-04-2016  
Occupied number: 470  
Ongoing extension: no  
Planned capacity: 672  
Camp area: 145,736m<sup>2</sup>

## Demographics

50% male / 50% female

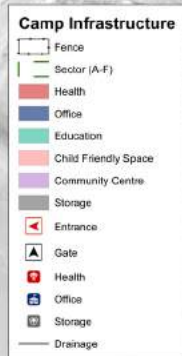
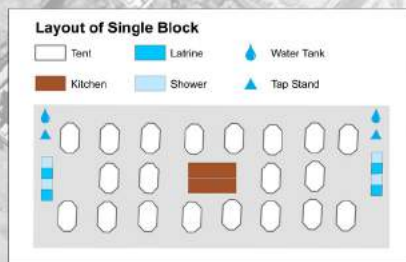


## Location Map



## IDP Camp Map - Debaga Stadium

Lat. 35° 52' 3.787" N Long. 43° 48' 50.427" E



## Sectoral Minimum Standards

		Target	Previous Round	Current Round	Achievement
Education	% of children aged 6-11 attending formal school	100%	4%	89%	●
	% of children aged 12-17 attending formal school	100%	4%	45%	●
Food	% of households accessed Family Food Parcel or equivalent in the past month	100%	98%	99%	●
Health	Health services are available on-site or within walking distance	Yes	n/a	Yes	●
CCCM	Average open area per household	min. 30m <sup>2</sup>	n/a	307m <sup>2</sup>	●
Protection	% of IDPs registered on an individual basis (MODM/DDM)	100%	99%	92%	●
Shelter	Average covered area per person	min. 3.5m <sup>2</sup>	3.7m <sup>2</sup>	3.7m <sup>2</sup>	●
	Average number of individuals per shelter	max.5	5	3	●
WASH	# of persons per latrine	max. 20	27	12	●
	# of persons per shower	max. 20	27	13	●
	Frequency of solid waste disposal at least weekly	Min. weekly	Yes	Yes	●

Targets based on minimum standards agreed with the CCCM Cluster, Iraq. Findings based on household-level data, enumerator field observations, and camp management documentation  
● Minimum standard reached, ● More than 50% minimum standard reached, ● Less than 50% of minimum standard reached or not at all





# IDP Camp Profile - Debaga Stadium

Erbil, Iraq  
January 2017

Management agency: BCF  
Manager/Focal point: Didawan Adres  
Phone number: 7511720427  
Email: didawan.bcf@gmail.com  
Registration actor: BCF

## Shelter

### Top observed shelter type

Tent 100%

### Top reported needed shelter items

Tarpaulin 83%

Timber 52%

Sun shading net 51%

### Top reported needed basic items

Blanket 83%

Mattresses 72%

Cooker 46%

### Top reported needed winter item

Kerosene 63%

### Top reported needed summer item

Rechargeable fan 99%

## Food Security

### Reported access to food assistance

99% accessed food assistance in past month

11% received Public Distribution System (PDS) in past month

### Top three food consumption coping strategies

Cheaper 47%

Smaller meals 7%

Men eat Less 6%

## WASH

### Latrines and showers

100% reported public or communal latrines

100% public/communal latrines lockable from the inside

2% public/communal latrines with functioning lighting

### Top three reported methods of waste removal

Communal bin 100%

n/a n/a

n/a n/a

### Reported drinking water sources

0% connection inside the home to collective water storage

0% connection inside the home to private water storage

100% communal water tap outside the shelter

### Access to water

0% reported 24 consecutive hours without access to water in the past month

## Community Organisation

### IDP committees

100% reported awareness of IDP committee(s)

### Complaints mechanism

34% made a complaint about conditions or assistance

## Protection

### Family Separation

0% reported hosting unaccompanied or separated minors

4% reported that other family members intended to join them

### Vulnerable groups

Pregnant / lactating women 17%

Chronically ill individual(s) 7%

Disabled individual(s) 3%

Female headed households 10%

### Intentions

11% planned to move to a different location in next 3 months

### Restrictions

98% reported being able to leave the camp temporarily (e.g. to go to the market, for livelihood opportunities)

## Livelihoods

17% reported as being economically inactive

### Top three income sources\*:

Humanitarian aid 82%

No livelihood 17%

Public security official 14%

\*Households were asked to select all income sources within household.

### Top three reported livelihood coping strategies

Sold assistance 43%

Charitable donations 41%

Debt 33%







# IDP Camp Profile - Harshm

Erbil, Iraq  
December 2016

Management agency: BCF  
Manager/Focal point: Rizgar Malla Ahmad  
Phone number: 7515019245  
Email: Harsham.camp@bcf.krd  
Registration actor: BCF

## Summary


This profile provides an overview of conditions in Harshm camp. Primary data was collected through household surveys on 29-12-2016. Households were randomly sampled to a 95% confidence and 10% margin of error, based on population figures provided by CCCM. In some cases, additional information from camp managers has been used to support findings. Round VI of data collection was in August 2016

## Camp Overview

# of individuals: 1,526  
# of households: 299  
Date opened: 16-11-2014  
Occupied number: 299  
Ongoing extension: no  
Planned capacity: 299  
Camp area: 97,458m<sup>2</sup>

## Demographics

50% male / 50% female



## Location Map



## IDP Camp Map - Harshm

Lat. 36° 15' 22.625" N Long. 43° 59' 41.865" E



## Sectoral Minimum Standards

		Target	Previous Round	Current Round	Achievement
Education	% of children aged 6-11 attending formal school	100%	81%	76%	●
	% of children aged 12-17 attending formal school	100%	54%	44%	●
Food	% of households accessed Family Food Parcel or equivalent in the past month	100%	99%	93%	●
Health	Health services are available on-site or within walking distance	Yes	Yes	Yes	●
CCCM	Average open area per household	min. 30m <sup>2</sup>	153m <sup>2</sup>	260m <sup>2</sup>	●
Protection	% of IDPs registered on an individual basis (MODM/DDM)	100%	100%	97%	●
Shelter	Average covered area per person	min. 3.5m <sup>2</sup>	5.6m <sup>2</sup>	5.6m <sup>2</sup>	●
	Average number of individuals per shelter	max.5	5	5	●
WASH	# of persons per latrine	max. 20	16	20	●
	# of persons per shower	max. 20	16	20	●
	Frequency of solid waste disposal at least weekly	Min. weekly	Yes	Yes	●

Targets based on minimum standards agreed with the CCCM Cluster, Iraq. Findings based on household-level data, enumerator field observations, and camp management documentation  
● Minimum standard reached, ● More than 50% minimum standard reached, ● Less than 50% of minimum standard reached or not at all





# IDP Camp Profile - Harshm

Erbil, Iraq  
December 2016

Management agency: BCF  
Manager/Focal point: Rizgar Malla Ahmad  
Phone number: 7515019245  
Email: Harsham.camp@bcf.krd  
Registration actor: BCF

## Shelter


### Top observed shelter type

Caravan **99%** 

### Top reported needed shelter items

Tarpaulin **93%** 


Sun shading net **71%** 

Timber **37%** 

### Top reported needed basic items

Blanket **89%** 

Mattresses **65%** 

Fuel for cooking **52%** 

### Top reported needed winter item

Kerosene **76%** 

### Top reported needed summer item

Rechargeable fan **80%** 

## Food Security

### Reported access to food assistance


**93%** accessed food assistance in past month

**60%** received Public Distribution System (PDS) in past month

### Top three food consumption coping strategies

Cheaper **62%** 

Less meals **19%** 

Borrowed **16%** 

## WASH

### Latrines and showers

**47%** reported public or communal latrines

**45%** public/communal latrines lockable from the inside

**45%** public/communal latrines with functioning lighting

### Top three reported methods of waste removal

Collected **100%** 

n/a **n/a**

n/a **n/a**

### Reported drinking water sources

**0%** connection inside the home to collective water storage

**4%** connection inside the home to private water storage

**95%** communal water tap outside the shelter

### Access to water

**19%** reported 24 consecutive hours without access to water in the past month

## Community Organisation

### IDP committees

**100%** reported awareness of IDP committee(s)

### Complaints mechanism

**30%** made a complaint about conditions or assistance

## Protection


### Family Separation


**0%** reported hosting unaccompanied or separated minors


**4%** reported that other family members intended to join them

### Vulnerable groups

Pregnant / lactating women **10%** 

Chronically ill individual(s) **9%** 

Disabled individual(s) **3%** 

Female headed households **7%** 

### Intentions

**6%** planned to move to a different location in next 3 months


### Restrictions

**99%** reported being able to leave the camp temporarily (e.g. to go to the market, for livelihood opportunities)

## Livelihoods

**5%** reported as being economically inactive

### Top three income sources\*:

Humanitarian aid **40%** 

Public security official **14%** 


Public sector **10%** 

\*Households were asked to select all income sources within household.

### Top three reported livelihood coping strategies

Spent savings **40%** 

Charitable donations **8%** 

Support from family **7%** 





# IDP Camp Profile - Kerbala MODM

Kerbala, Iraq  
December 2016

Management agency: Government  
Manager/Focal point: Abdullghafour Musallam  
Phone number: 7724076795  
Email: n/a  
Registration actor: Government

## Summary


This profile provides an overview of conditions in Kerbala MODM camp. Primary data was collected through household surveys on 27-12-2016. Households were randomly sampled to a 95% confidence and 10% margin of error, based on population figures provided by CCCM. In some cases, additional information from camp managers has been used to support findings. Round VI of data collection was in September 2016

## Camp Overview

# of individuals: 5,660  
# of households: 1,320  
Date opened: 1-07-2015  
Occupied number: 1,187  
Ongoing extension: yes  
Planned capacity: 1,627  
Camp area: 340,817m<sup>2</sup>

## Demographics

51% male / 49% female

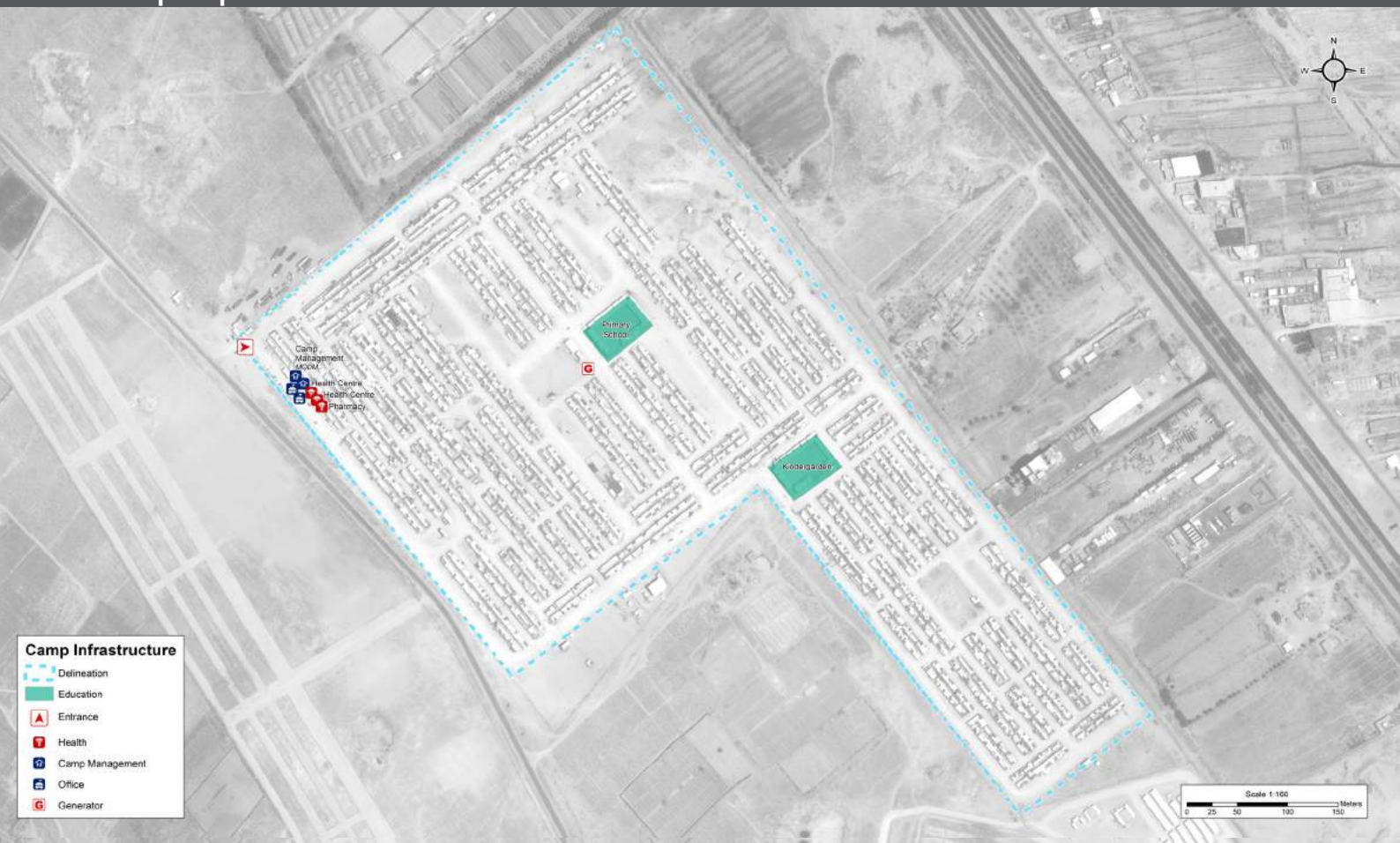


## Location Map



## IDP Camp Map - Kerbala MODM

Lat. 32° 32' 11.0004" N Long. 44° 6' 6.0012" E



## Sectoral Minimum Standards

		Target	Previous Round	Current Round	Achievement
Education	% of children aged 6-11 attending formal school	100%	59%	76%	●
	% of children aged 12-17 attending formal school	100%	26%	76%	●
Food	% of households accessed Family Food Parcel or equivalent in the past month	100%	87%	99%	●
Health	Health services are available on-site or within walking distance	Yes	Yes	Yes	●
CCCM	Average open area per household	min. 30m <sup>2</sup>	n/a	n/a	
Protection	% of IDPs registered on an individual basis (MODM/DDM)	100%	98%	41%	●
Shelter	Average covered area per person	min. 3.5m <sup>2</sup>	n/a	n/a	
	Average number of individuals per shelter	max. 5	5	5	●
WASH	# of persons per latrine	max. 20	5	5	●
	# of persons per shower	max. 20	5	5	●
	Frequency of solid waste disposal at least weekly	Min. weekly	Yes	Yes	●

Targets based on minimum standards agreed with the CCCM Cluster, Iraq. Findings based on household-level data, enumerator field observations, and camp management documentation  
● Minimum standard reached, ● More than 50% minimum standard reached, ● Less than 50% of minimum standard reached or not at all







# IDP Camp Profile - Kerbala MODM

Kerbala, Iraq  
December 2016

Management agency: Government  
Manager/Focal point: Abdullghafour Musallam  
Phone number: 7724076795  
Email: n/a  
Registration actor: Government

## Shelter

### Top observed shelter type

Caravan 100%

### Top reported needed shelter items

Tarpaulin 97%

Sun shading net 91%

Timber 82%

### Top reported needed basic items

Blanket 92%

Cooker 70%

Mattresses 64%

### Top reported needed winter item

Kerosene heater 56%

### Top reported needed summer item

Rechargeable fan 64%

## Food Security

### Reported access to food assistance

99% accessed food assistance in past month

92% received Public Distribution System (PDS) in past month

### Top three food consumption coping strategies

Cheaper 8%

Sent HH members to beg 6%

n/a n/a

## WASH

### Latrines and showers

0% reported public or communal latrines

0% public/communal latrines lockable from the inside

0% public/communal latrines with functioning lighting

### Top three reported methods of waste removal

Collected 100%

n/a n/a

n/a n/a

### Reported drinking water sources

0% connection inside the home to collective water storage

2% connection inside the home to private water storage

0% communal water tap outside the shelter

### Access to water

60% reported 24 consecutive hours without access to water in the past month

## Community Organisation

### IDP committees

100% reported awareness of IDP committee(s)

### Complaints mechanism

43% made a complaint about conditions or assistance

## Protection

### Family Separation

0% reported hosting unaccompanied or separated minors

0% reported that other family members intended to join them

### Vulnerable groups

Pregnant / lactating women 4%

Chronically ill individual(s) 3%

Disabled individual(s) 0%

Female headed households 4%

### Intentions

0% planned to move to a different location in next 3 months

### Restrictions

99% reported being able to leave the camp temporarily (e.g. to go to the market, for livelihood opportunities)

## Livelihoods

52% reported as being economically inactive

### Top three income sources\*:

No livelihood 52%

Public sector 9%

Low-skilled services 9%

\*Households were asked to select all income sources within household.

### Top three reported livelihood coping strategies

Spent savings 54%

Support from family 6%

Selling assets 6%



# IDP Camp Profile - Daquq

Kirkuk, Iraq  
January 2017

Management agency: UNHCR  
Manager/Focal point: Zana Najat Omar  
Phone number: 7701286212  
Email: Zomar@irdglobal.org  
Registration actor: Camp Management

## Summary

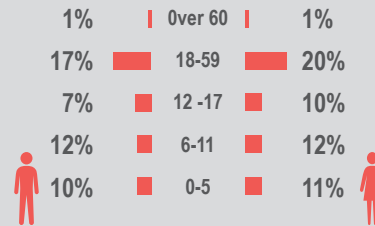
This profile provides an overview of conditions in Daquq camp. Primary data was collected through household surveys on 25-01-2017. This was the first round of data collection for this camp. Households were randomly sampled to a 95% confidence and 10% margin of error, based on population figures provided by CCCM. In some cases, additional information from camp managers has been used to support findings.

## Camp Overview

# of individuals: 8,588  
# of households: 1,600  
Date opened: 6-10-2016  
Occupied number: 1,600  
Ongoing extension: no  
Planned capacity: 1,600  
Camp area: 511,837m<sup>2</sup>

## Demographics

47% male / 53% female

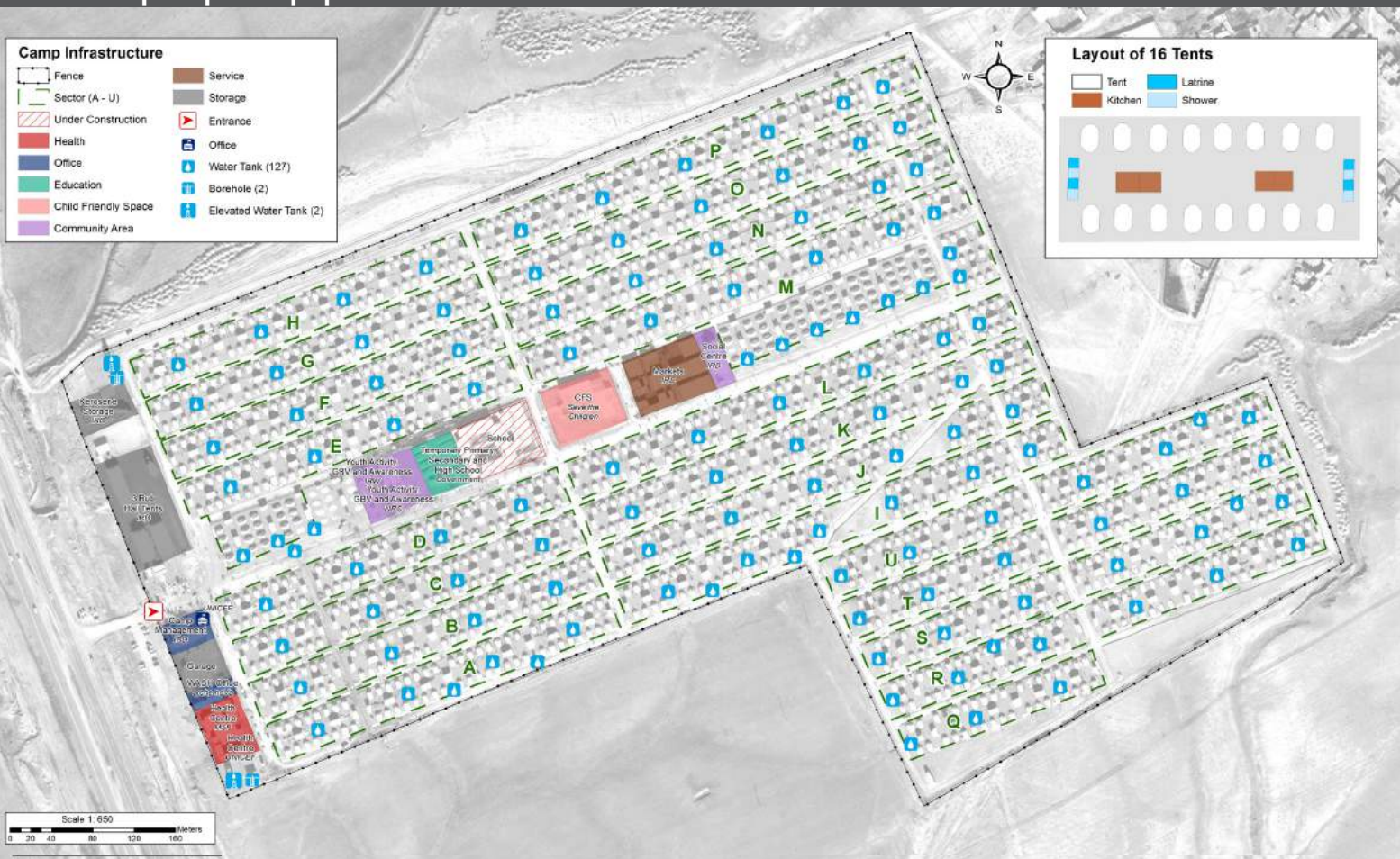
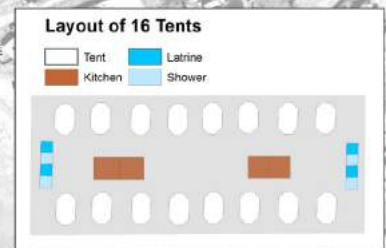


## Location Map



## IDP Camp Map - Daquq

Lat. 35° 14' 4.914" N Long. 44° 22' 49.591" E



## Sectoral Minimum Standards

		Target	Previous Round	Current Round	Achievement
Education	% of children aged 6-11 attending formal school	100%	n/a	70%	●
	% of children aged 12-17 attending formal school	100%	n/a	60%	●
Food	% of households accessed Family Food Parcel or equivalent in the past month	100%	n/a	93%	●
Health	Health services are available on-site or within walking distance	Yes	n/a	Yes	●
CCCM	Average open area per household	min. 30m <sup>2</sup>	n/a	264m <sup>2</sup>	●
Protection	% of IDPs registered on an individual basis (MODM/DDM)	100%	n/a	31%	●
Shelter	Average covered area per person	min. 3.5m <sup>2</sup>	n/a	3.7m <sup>2</sup>	●
	Average number of individuals per shelter	max. 5	n/a	5	●
WASH	# of persons per latrine	max. 20	n/a	21	●
	# of persons per shower	max. 20	n/a	21	●
	Frequency of solid waste disposal at least weekly	Min. weekly	n/a	Yes	●

Targets based on minimum standards agreed with the CCCM Cluster, Iraq. Findings based on household-level data, enumerator field observations, and camp management documentation  
● Minimum standard reached, ● More than 50% minimum standard reached, ● Less than 50% of minimum standard reached or not at all





# IDP Camp Profile - Daquq

Kirkuk, Iraq  
January 2017

Management agency: UNHCR  
Manager/Focal point: Zana Najat Omar  
Phone number: 7701286212  
Email: Zomar@irdglobal.org  
Registration actor: Camp Management

## Shelter

### Top observed shelter type

Tent 100%

### Top reported needed shelter items

Tarpaulin 83%

Rope 66%

Sun shading net 57%

### Top reported needed basic items

Blanket 97%

Mattresses 69%

Cooker 64%

### Top reported needed winter item

Kerosene heater 73%

### Top reported needed summer item

Rechargeable fan 86%

## Food Security

### Reported access to food assistance

93% accessed food assistance in past month

42% received Public Distribution System (PDS) in past month

### Top three food consumption coping strategies

Cheaper 70%

Less meals 47%

Smaller meals 0.36

## WASH

### Latrines and showers

100% reported public or communal latrines

95% public/communal latrines lockable from the inside

11% public/communal latrines with functioning lighting

### Top three reported methods of waste removal

Collected 100%

n/a n/a

n/a n/a

### Reported drinking water sources

0% connection inside the home to collective water storage

0% connection inside the home to private water storage

100% communal water tap outside the shelter

### Access to water

29% reported 24 consecutive hours without access to water in the past month

## Community Organisation

### IDP committees

100% reported awareness of IDP committee(s)

### Complaints mechanism

0% made a complaint about conditions or assistance

## Protection

### Family Separation

0% reported hosting unaccompanied or separated minors

13% reported that other family members intended to join them

### Vulnerable groups

Pregnant / lactating women 13%

Chronically ill individual(s) 7%

Disabled individual(s) 7%

Female headed households 22%

### Intentions

11% planned to move to a different location in next 3 months

### Restrictions

n/a reported being able to leave the camp temporarily (e.g. to go to the market, for livelihood opportunities)

## Livelihoods

32% reported as being economically inactive

### Top three income sources\*:

Humanitarian aid 58%

No livelihood 32%

Government aid 30%

\*Households were asked to select all income sources within household.

### Top three reported livelihood coping strategies

Spent savings 5%

Support from family 5%

Charitable donations 5%







# IDP Camp Profile - Laylan 2

Kirkuk, Iraq  
January 2017

Management agency: UNHCR  
Manager/Focal point: Nigar Rahim Karim  
Phone number: 7707516422  
Email: Nkarim@irdglobal.org  
Registration actor: UNHCR

## Summary

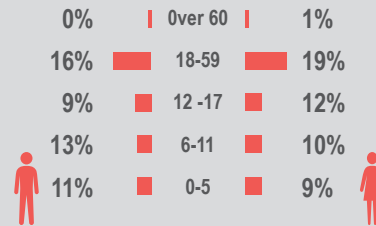
This profile provides an overview of conditions in Laylan 2 camp. Primary data was collected through household surveys on 24-01-2017. This was the first round of data collection for this camp. Households were randomly sampled to a 95% confidence and 10% margin of error, based on population figures provided by CCCM. In some cases, additional information from camp managers has been used to support findings.

## Camp Overview

# of individuals: 4,503  
# of households: 787  
Date opened: 1-12-2016  
Occupied number: 911  
Ongoing extension: no  
Planned capacity: 922  
Camp area: 278,590m<sup>2</sup>

## Demographics

50% male / 50% female



## Location Map



## IDP Camp Map - Laylan 2

Lat. 35° 19' 46.463" N Long. 44° 31' 45.155" E



## Sectoral Minimum Standards

		Target	Previous Round	Current Round	Achievement
Education	% of children aged 6-11 attending formal school	100%	n/a	80%	●
	% of children aged 12-17 attending formal school	100%	n/a	62%	●
Food	% of households accessed Family Food Parcel or equivalent in the past month	100%	n/a	89%	●
Health	Health services are available on-site or within walking distance	Yes	n/a	Yes	●
CCCM	Average open area per household	min. 30m <sup>2</sup>	n/a	325m <sup>2</sup>	●
Protection	% of IDPs registered on an individual basis (MODM/DDM)	100%	n/a	22%	●
Shelter	Average covered area per person	min. 3.5m <sup>2</sup>	n/a	3.1m <sup>2</sup>	●
	Average number of individuals per shelter	max.5	n/a	5	●
WASH	# of persons per latrine	max. 20	n/a	20	●
	# of persons per shower	max. 20	n/a	20	●
	Frequency of solid waste disposal at least weekly	Min. weekly	n/a	Yes	●

Targets based on minimum standards agreed with the CCCM Cluster, Iraq. Findings based on household-level data, enumerator field observations, and camp management documentation  
● Minimum standard reached, ● More than 50% minimum standard reached, ● Less than 50% of minimum standard reached or not at all





# IDP Camp Profile - Laylan 2

Kirkuk, Iraq  
January 2017

Management agency: UNHCR  
Manager/Focal point: Nigar Rahim Karim  
Phone number: 7707516422  
Email: Nkarim@irdglobal.org  
Registration actor: UNHCR

## Shelter

### Top observed shelter type

Tent 100%

### Top reported needed shelter items

Tarpaulin 76%

Sun shading net 75%

Rope 64%

### Top reported needed basic items

Blanket 94%

Mattresses 78%

Cooker 64%

### Top reported needed winter item

Kerosene heater 73%

### Top reported needed summer item

Rechargeable fan 88%

## Food Security

### Reported access to food assistance

89% accessed food assistance in past month

52% received Public Distribution System (PDS) in past month

### Top three food consumption coping strategies

Cheaper 67%

Less meals 41%

Smaller meals 36%

## WASH

### Latrines and showers

100% reported public or communal latrines

100% public/communal latrines lockable from the inside

23% public/communal latrines with functioning lighting

### Top three reported methods of waste removal

Collected 100%

n/a n/a

n/a n/a

### Reported drinking water sources

0% connection inside the home to collective water storage

0% connection inside the home to private water storage

100% communal water tap outside the shelter

### Access to water

22% reported 24 consecutive hours without access to water in the past month

## Community Organisation

### IDP committees

100% reported awareness of IDP committee(s)

### Complaints mechanism

0% made a complaint about conditions or assistance

## Protection

### Family Separation

1% reported hosting unaccompanied or separated minors

18% reported that other family members intended to join them

### Vulnerable groups

Pregnant / lactating women 11%

Chronically ill individual(s) 5%

Disabled individual(s) 4%

Female headed households 31%

### Intentions

5% planned to move to a different location in next 3 months

### Restrictions

n/a reported being able to leave the camp temporarily (e.g. to go to the market, for livelihood opportunities)

## Livelihoods

33% reported as being economically inactive

### Top three income sources\*:

Humanitarian aid 50%

No livelihood 33%

Government aid 30%

\*Households were asked to select all income sources within household.

### Top three reported livelihood coping strategies

Spent savings 11%

Selling assets 10%

Debt 5%





# IDP Camp Profile - Laylan IDP

Kirkuk, Iraq  
January 2017

Management agency: UNHCR  
Manager/Focal point: Zerya Hasan Abdulkarim  
Phone number: 7706163544  
Email: Zabdalkarem@irdglobal.org  
Registration actor: UNHCR

## Summary

This profile provides an overview of conditions in Laylan IDP camp. Primary data was collected through household surveys on 23-01-2017. Households were randomly sampled to a 95% confidence and 10% margin of error, based on population figures provided by CCCM. In some cases, additional information from camp managers has been used to support findings. Round VI of data collection was in August 2016

## Camp Overview

# of individuals: 10,830  
# of households: 1,995  
Date opened: 18-11-2014  
Occupied number: 2,005  
Ongoing extension: no  
Planned capacity: 2,005  
Camp area: 588,987m<sup>2</sup>

## Demographics

52% male / 48% female

0%	Over 60	1%
21%	18-59	18%
9%	12-17	9%
12%	6-11	10%
9%	0-5	9%

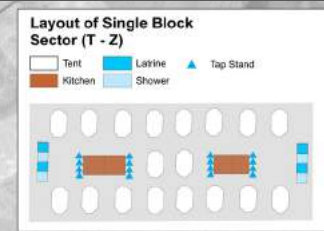
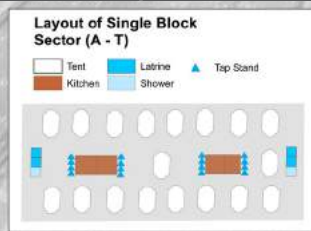


## Location Map



## IDP Camp Map - Laylan IDP

Lat. 35° 19' 46.44" N Long. 44° 31' 48.575" E



## Sectoral Minimum Standards

		Target	Previous Round	Current Round	Achievement
Education	% of children aged 6-11 attending formal school	100%	68%	77%	●
	% of children aged 12-17 attending formal school	100%	54%	60%	●
Food	% of households accessed Family Food Parcel or equivalent in the past month	100%	59%	86%	●
Health	Health services are available on-site or within walking distance	Yes	Yes	Yes	●
CCCM	Average open area per household	min. 30m <sup>2</sup>	184m <sup>2</sup>	52m <sup>2</sup>	●
Protection	% of IDPs registered on an individual basis (MODM/DDM)	100%	94%	79%	●
Shelter	Average covered area per person	min. 3.5m <sup>2</sup>	3.7m <sup>2</sup>	3.7m <sup>2</sup>	●
	Average number of individuals per shelter	max.5	5	6	●
WASH	# of persons per latrine	max. 20	35	22	●
	# of persons per shower	max. 20	76	22	●
	Frequency of solid waste disposal at least weekly	Min. weekly	no	Yes	●

Targets based on minimum standards agreed with the CCCM Cluster, Iraq. Findings based on household-level data, enumerator field observations, and camp management documentation  
● Minimum standard reached, ● More than 50% minimum standard reached, ● Less than 50% of minimum standard reached or not at all







# IDP Camp Profile - Laylan IDP

Kirkuk, Iraq  
January 2017

Management agency: UNHCR  
Manager/Focal point: Zerya Hasan Abdulkarim  
Phone number: 7706163544  
Email: Zabdalkarem@irdglobal.org  
Registration actor: UNHCR

## Shelter

### Top observed shelter type

Tent 100%

### Top reported needed shelter items

Tarpaulin 91%

Rope 74%

Sun shading net 62%

### Top reported needed basic items

Blanket 98%

Mattresses 85%

Cooker 64%

### Top reported needed winter item

Kerosene heater 77%

### Top reported needed summer item

Rechargeable fan 90%

## Food Security

### Reported access to food assistance

86% accessed food assistance in past month

63% received Public Distribution System (PDS) in past month

### Top three food consumption coping strategies

Cheaper 68%

Less meals 43%

Smaller meals 37%

## WASH

### Latrines and showers

100% reported public or communal latrines

96% public/communal latrines lockable from the inside

49% public/communal latrines with functioning lighting

### Top three reported methods of waste removal

Collected 100%

n/a n/a

n/a n/a

### Reported drinking water sources

0% connection inside the home to collective water storage

0% connection inside the home to private water storage

100% communal water tap outside the shelter

### Access to water

24% reported 24 consecutive hours without access to water in the past month

## Community Organisation

### IDP committees

100% reported awareness of IDP committee(s)

### Complaints mechanism

0% made a complaint about conditions or assistance

## Protection

### Family Separation

0% reported hosting unaccompanied or separated minors

6% reported that other family members intended to join them

### Vulnerable groups

Pregnant / lactating women 10%

Chronically ill individual(s) 8%

Disabled individual(s) 6%

Female headed households 15%

### Intentions

9% planned to move to a different location in next 3 months

### Restrictions

n/a reported being able to leave the camp temporarily (e.g. to go to the market, for livelihood opportunities)

## Livelihoods

16% reported as being economically inactive

### Top three income sources\*:

Humanitarian aid 43%

No livelihood 16%

Government aid 12%

\*Households were asked to select all income sources within household.

### Top three reported livelihood coping strategies

Support from family 9%

Selling assets 8%

Spent savings 4%





# IDP Camp Profile - Nazrawa

Kirkuk, Iraq  
January 2017

Management agency: UNHCR  
Manager/Focal point: Chinour Mahmoud Ismaeel  
Phone number: 7701371231  
Email: cismaeel@irdglobal.org  
Registration actor: Camp Management

## Summary

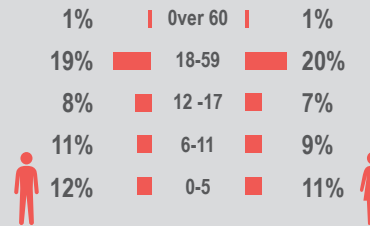
This profile provides an overview of conditions in Nazrawa camp. Primary data was collected through household surveys on 22-01-2017. Households were randomly sampled to a 95% confidence and 10% margin of error, based on population figures provided by CCCM. In some cases, additional information from camp managers has been used to support findings. Round VI of data collection was in August 2016

## Camp Overview

# of individuals: 9,965  
# of households: 1,679  
Date opened: 23-11-2015  
Occupied number: 1,782  
Ongoing extension: no  
Planned capacity: 1,782  
Camp area: 330,607m<sup>2</sup>

## Demographics

51% male / 49% female



## Location Map



## IDP Camp Map - Nazrawa

Lat. 35° 17' 34.544" N Long. 44° 34' 35.734" E



## Sectoral Minimum Standards

		Target	Previous Round	Current Round	Achievement
Education	% of children aged 6-11 attending formal school	100%	66%	76%	●
	% of children aged 12-17 attending formal school	100%	50%	60%	●
Food	% of households accessed Family Food Parcel or equivalent in the past month	100%	73%	88%	●
Health	Health services are available on-site or within walking distance	Yes	Yes	Yes	●
CCCM	Average open area per household	min. 30m <sup>2</sup>	58m <sup>2</sup>	166m <sup>2</sup>	●
Protection	% of IDPs registered on an individual basis (MODM/DDM)	100%	97%	75%	●
Shelter	Average covered area per person	min. 3.5m <sup>2</sup>	8.3m <sup>2</sup>	3.1m <sup>2</sup>	●
	Average number of individuals per shelter	max.5	6	6	●
WASH	# of persons per latrine	max. 20	27	23	●
	# of persons per shower	max. 20	27	23	●
	Frequency of solid waste disposal at least weekly	Min. weekly	no	Yes	●

Targets based on minimum standards agreed with the CCCM Cluster, Iraq. Findings based on household-level data, enumerator field observations, and camp management documentation  
● Minimum standard reached, ● More than 50% minimum standard reached, ● Less than 50% of minimum standard reached or not at all





# IDP Camp Profile - Nazrawa

Kirkuk, Iraq  
January 2017

Management agency: UNHCR  
Manager/Focal point: Chinour Mahmoud Ismaeel  
Phone number: 7701371231  
Email: cismaeel@irdglobal.org  
Registration actor: Camp Management

## Shelter

### Top observed shelter type

Tent 100%

### Top reported needed shelter items

Tarpaulin 96%

Rope 68%

Sun shading net 54%

### Top reported needed basic items

Blanket 97%

Mattresses 84%

Cooker 51%

### Top reported needed winter item

Kerosene heater 70%

### Top reported needed summer item

Rechargeable fan 94%

## Food Security

### Reported access to food assistance

88% accessed food assistance in past month

64% received Public Distribution System (PDS) in past month

### Top three food consumption coping strategies

Cheaper 74%

Less meals 49%

Smaller meals 33%

## WASH

### Latrines and showers

100% reported public or communal latrines

77% public/communal latrines lockable from the inside

74% public/communal latrines with functioning lighting

### Top three reported methods of waste removal

Collected 100%

n/a n/a

n/a n/a

### Reported drinking water sources

0% connection inside the home to collective water storage

0% connection inside the home to private water storage

100% communal water tap outside the shelter

### Access to water

32% reported 24 consecutive hours without access to water in the past month

## Community Organisation

### IDP committees

100% reported awareness of IDP committee(s)

### Complaints mechanism

32% made a complaint about conditions or assistance

## Protection

### Family Separation

1% reported hosting unaccompanied or separated minors

9% reported that other family members intended to join them

### Vulnerable groups

Pregnant / lactating women 13%

Chronically ill individual(s) 5%

Disabled individual(s) 5%

Female headed households 15%

### Intentions

12% planned to move to a different location in next 3 months

### Restrictions

n/a reported being able to leave the camp temporarily (e.g. to go to the market, for livelihood opportunities)

## Livelihoods

12% reported as being economically inactive

### Top three income sources\*:

Humanitarian aid 42%

Unskilled agri labour 13%

Government aid 13%

\*Households were asked to select all income sources within household.

### Top three reported livelihood coping strategies

Support from family 8%

Spent savings 8%

Selling assets 6%





# IDP Camp Profile - Yahyawa

Kirkuk, Iraq  
January 2017

Management agency: Iraqi Turkmen Front  
Manager/Focal point: Shouaib mohammed Ali  
Phone number: 7716970621  
Email: imadsaeed10@gmail.com  
Registration actor: Al Mehdi Hasan Toran

## Summary

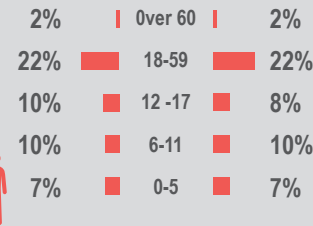
This profile provides an overview of conditions in Yahyawa camp. Primary data was collected through household surveys on 19-01-2017. Households were randomly sampled to a 95% confidence and 10% margin of error, based on population figures provided by CCCM. In some cases, additional information from camp managers has been used to support findings. Round VI of data collection was in August 2016

## Camp Overview

# of individuals: 3,440  
# of households: 621  
Date opened: 1-08-2014  
Occupied number: 621  
Ongoing extension: no  
Planned capacity: 621  
Camp area: 67,352m<sup>2</sup>

## Demographics

50% male / 50% female



## Location Map



## IDP Camp Map - Yahyawa

Lat. 35° 19' 38.922" N Long. 44° 29' 46.272" E



## Sectoral Minimum Standards

		Target	Previous Round	Current Round	Achievement
Education	% of children aged 6-11 attending formal school	100%	80%	87%	●
	% of children aged 12-17 attending formal school	100%	73%	63%	●
Food	% of households accessed Family Food Parcel or equivalent in the past month	100%	87%	88%	●
Health	Health services are available on-site or within walking distance	Yes	Yes	Yes	●
CCCM	Average open area per household	min. 30m <sup>2</sup>	152m <sup>2</sup>	279m <sup>2</sup>	●
Protection	% of IDPs registered on an individual basis (MODM/DDM)	100%	97%	93%	●
Shelter	Average covered area per person	min. 3.5m <sup>2</sup>	3m <sup>2</sup>	8.3m <sup>2</sup>	●
	Average number of individuals per shelter	max.5	7	5	●
WASH	# of persons per latrine	max. 20	89	138	●
	# of persons per shower	max. 20	107	138	●
	Frequency of solid waste disposal at least weekly	Min. weekly	Yes	Yes	●

Targets based on minimum standards agreed with the CCCM Cluster, Iraq. Findings based on household-level data, enumerator field observations, and camp management documentation  
● Minimum standard reached, ● More than 50% minimum standard reached, ● Less than 50% of minimum standard reached or not at all





# IDP Camp Profile - Yahyawa

Kirkuk, Iraq  
January 2017

Management agency: Iraqi Turkmen Front  
Manager/Focal point: Shouaib mohammed Ali  
Phone number: 7716970621  
Email: imadsaeed10@gmail.com  
Registration actor: Al Mehdi Hasan Toran

## Shelter

### Top observed shelter type

Tent 100%

### Top reported needed shelter items

Tarpaulin 98%

Rope 58%

Sun shading net 43%

### Top reported needed basic items

Blanket 99%

Mattresses 85%

Cooker 65%

### Top reported needed winter item

Kerosene heater 83%

### Top reported needed summer item

Rechargeable fan 88%

## Food Security

### Reported access to food assistance

88% accessed food assistance in past month

93% received Public Distribution System (PDS) in past month

### Top three food consumption coping strategies

Cheaper 54%

Less meals 35%

Smaller meals 31%

## WASH

### Latrines and showers

78% reported public or communal latrines

69% public/communal latrines lockable from the inside

73% public/communal latrines with functioning lighting

### Top three reported methods of waste removal

Collected 100%

n/a n/a

n/a n/a

### Reported drinking water sources

0% connection inside the home to collective water storage

0% connection inside the home to private water storage

100% communal water tap outside the shelter

### Access to water

24% reported 24 consecutive hours without access to water in the past month

## Community Organisation

### IDP committees

100% reported awareness of IDP committee(s)

### Complaints mechanism

31% made a complaint about conditions or assistance

## Protection

### Family Separation

1% reported hosting unaccompanied or separated minors

8% reported that other family members intended to join them

### Vulnerable groups

Pregnant / lactating women 6%

Chronically ill individual(s) 9%

Disabled individual(s) 4%

Female headed households 10%

### Intentions

7% planned to move to a different location in next 3 months

### Restrictions

n/a reported being able to leave the camp temporarily (e.g. to go to the market, for livelihood opportunities)

## Livelihoods

9% reported as being economically inactive

### Top three income sources\*:

Humanitarian aid 30%

Government aid 17%

Government aid 17%

\*Households were asked to select all income sources within household.

### Top three reported livelihood coping strategies

Charitable donations 23%

Selling assets 9%

Support from family 5%





# IDP Camp Profile - Eyes of Missan

Missan, Iraq  
December 2016

Management agency: Government  
Manager/Focal point: Ahmad Kazem Ma'ala  
Phone number: 7709418178  
Email: n/a  
Registration actor: Government

## Summary


This profile provides an overview of conditions in Eyes of Missan camp. Primary data was collected through household surveys on 30-12-2016. Households were randomly sampled to a 95% confidence and 10% margin of error, based on population figures provided by CCCM. In some cases, additional information from camp managers has been used to support findings. Round VI of data collection was in August 2016

## Camp Overview

# of individuals: 451  
# of households: 121  
Date opened: 6-11-2014  
Occupied number: 121  
Ongoing extension: no  
Planned capacity: 169  
Camp area: 35,653m<sup>2</sup>

## Demographics

50% male / 50% female



## Location Map



## IDP Camp Map - Eyes of Missan

Lat. 31° 53' 7.23" N Long. 47° 10' 0.15" E



## Sectoral Minimum Standards

		Target	Previous Round	Current Round	Achievement
Education	% of children aged 6-11 attending formal school	100%	75%	72%	●
	% of children aged 12-17 attending formal school	100%	41%	52%	●
Food	% of households accessed Family Food Parcel or equivalent in the past month	100%	100%	98%	●
Health	Health services are available on-site or within walking distance	Yes	Yes	Yes	●
CCCM	Average open area per household	min. 30m <sup>2</sup>	n/a	234m <sup>2</sup>	●
Protection	% of IDPs registered on an individual basis (MODM/DDM)	100%	86%	92%	●
Shelter	Average covered area per person	min. 3.5m <sup>2</sup>	n/a	5m <sup>2</sup>	●
	Average number of individuals per shelter	max. 5	5	3	●
WASH	# of persons per latrine	max. 20	10	5	●
	# of persons per shower	max. 20	9	5	●
	Frequency of solid waste disposal at least weekly	Min. weekly	Yes	Yes	●

Targets based on minimum standards agreed with the CCCM Cluster, Iraq. Findings based on household-level data, enumerator field observations, and camp management documentation  
● Minimum standard reached, ● More than 50% minimum standard reached, ● Less than 50% of minimum standard reached or not at all







# IDP Camp Profile - Eyes of Missan

Missan, Iraq  
December 2016

Management agency: Government  
Manager/Focal point: Ahmad Kazem Ma'ala  
Phone number: 7709418178  
Email: n/a  
Registration actor: Government

## Shelter

### Top observed shelter type

Caravan 100%

### Top reported needed shelter items

Sun shading net 100%

Tarpaulin 96%

Timber 56%

### Top reported needed basic items

Blanket 98%

Mattresses 77%

Cooker 65%

### Top reported needed winter item

Kerosene heater 88%

### Top reported needed summer item

Rechargeable fan 100%

## Food Security

### Reported access to food assistance

98% accessed food assistance in past month

96% received Public Distribution System (PDS) in past month

### Top three food consumption coping strategies

Cheaper 12%

n/a n/a

n/a n/a

## WASH

### Latrines and showers

7% reported public or communal latrines

7% public/communal latrines lockable from the inside

7% public/communal latrines with functioning lighting

### Top three reported methods of waste removal

Collected 79%

Communal bin 19%

Rubbish pit 2%

### Reported drinking water sources

18% connection inside the home to collective water storage

5% connection inside the home to private water storage

42% communal water tap outside the shelter

### Access to water

0% reported 24 consecutive hours without access to water in the past month

## Community Organisation

### IDP committees

100% reported awareness of IDP committee(s)

### Complaints mechanism

43% made a complaint about conditions or assistance

## Protection

### Family Separation

0% reported hosting unaccompanied or separated minors

0% reported that other family members intended to join them

### Vulnerable groups

Pregnant / lactating women 4%

Chronically ill individual(s) 8%

Disabled individual(s) 0%

Female headed households 5%

### Intentions

0% planned to move to a different location in next 3 months

### Restrictions

93% reported being able to leave the camp temporarily (e.g. to go to the market, for livelihood opportunities)

## Livelihoods

7% reported as being economically inactive

### Top three income sources\*:

Pension 19%

Public security official 18%

Skilled services 12%

\*Households were asked to select all income sources within household.

### Top three reported livelihood coping strategies

Spent savings 5%

n/a n/a

n/a n/a





# IDP Camp Profile - Najaf RHU

Najaf, Iraq  
January 2017

Management agency: Ali Alisistanni Office  
Manager/Focal point: Mohammed Majeed Mohammed  
Phone number: 7503809139  
Email: n/a  
Registration actor: Ali Alisistanni Office

## Summary

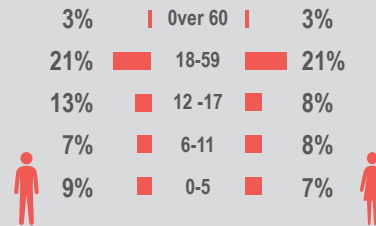
This profile provides an overview of conditions in Najaf RHU camp. Primary data was collected through household surveys on 2-01-2017. Households were randomly sampled to a 95% confidence and 10% margin of error, based on population figures provided by CCCM. In some cases, additional information from camp managers has been used to support findings. Round VI of data collection was in September 2016

## Camp Overview

# of individuals: 2,056  
# of households: 430  
Date opened: 1-08-2016  
Occupied number: 299  
Ongoing extension: yes  
Planned capacity: 600  
Camp area: 13,588m<sup>2</sup>

## Demographics

53% male / 47% female



## Location Map



## IDP Camp Map - Najaf RHU

Lat. 32° 8' 42.62" N Long. 44° 19' 46.59" E



## Sectoral Minimum Standards

		Target	Previous Round	Current Round	Achievement
Education	% of children aged 6-11 attending formal school	100%	19%	84%	●
	% of children aged 12-17 attending formal school	100%	15%	75%	●
Food	% of households accessed Family Food Parcel or equivalent in the past month	100%	76%	99%	●
Health	Health services are available on-site or within walking distance	Yes	Yes	Yes	●
CCCM	Average open area per household	min. 30m <sup>2</sup>	n/a	n/a	●
Protection	% of IDPs registered on an individual basis (MODM/DDM)	100%	100%	100%	●
Shelter	Average covered area per person	min. 3.5m <sup>2</sup>	n/a	3.6m <sup>2</sup>	●
	Average number of individuals per shelter	max.5	6	7	●
WASH	# of persons per latrine	max. 20	6	7	●
	# of persons per shower	max. 20	6	7	●
	Frequency of solid waste disposal at least weekly	Min. weekly	Yes	No	●

Targets based on minimum standards agreed with the CCCM Cluster, Iraq. Findings based on household-level data, enumerator field observations, and camp management documentation  
● Minimum standard reached, ● More than 50% minimum standard reached, ● Less than 50% of minimum standard reached or not at all





# IDP Camp Profile - Najaf RHU

Najaf, Iraq  
January 2017

Management agency: Ali Alsistanni Office  
Manager/Focal point: Mohammed Majeed Mohammed  
Phone number: 7503809139  
Email: n/a  
Registration actor: Ali Alsistanni Office

## Shelter

### Top observed shelter type

Caravan 100%

### Top reported needed shelter items

Tarpaulin 99%

Sun shading net 99%

Timber 95%

### Top reported needed basic items

Blanket 98%

Mattresses 97%

Cooker 60%

### Top reported needed winter item

Kerosene heater 72%

### Top reported needed summer item

Rechargeable fan 100%

## Food Security

### Reported access to food assistance

99% accessed food assistance in past month

100% received Public Distribution System (PDS) in past month

### Top three food consumption coping strategies

Cheaper 43%

n/a n/a

n/a n/a

## WASH

### Latrines and showers

0% reported public or communal latrines

0% public/communal latrines lockable from the inside

0% public/communal latrines with functioning lighting

### Top three reported methods of waste removal

Burning 98%

Communal bin 1%

Rubbish pit 1%

### Reported drinking water sources

0% connection inside the home to collective water storage

0% connection inside the home to private water storage

0% communal water tap outside the shelter

### Access to water

1% reported 24 consecutive hours without access to water in the past month

## Community Organisation

### IDP committees

99% reported awareness of IDP committee(s)

### Complaints mechanism

36% made a complaint about conditions or assistance

## Protection

### Family Separation

0% reported hosting unaccompanied or separated minors

0% reported that other family members intended to join them

### Vulnerable groups

Pregnant / lactating women 5%

Chronically ill individual(s) 10%

Disabled individual(s) 0%

Female headed households 1%

### Intentions

0% planned to move to a different location in next 3 months

### Restrictions

100% reported being able to leave the camp temporarily (e.g. to go to the market, for livelihood opportunities)

## Livelihoods

0% reported as being economically inactive

### Top three income sources\*:

Unskilled agri labour 20%

Low-skilled services 17%

Public sector 10%

\*Households were asked to select all income sources within household.

### Top three reported livelihood coping strategies

Debt 35%

Sold assistance 35%

Support from family 19%







# IDP Camp Profile - Bardarash

Ninewa, Iraq  
January 2017

Management agency: BRHA  
Manager/Focal point: Salar Abdulmajeed Azez  
Phone number: 7507472757  
Email: n/a  
Registration actor: BRHA

## Summary

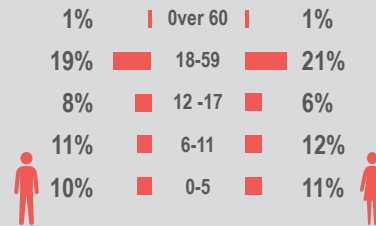
This profile provides an overview of conditions in Bardarash camp. Primary data was collected through household surveys on 10-01-2017. Households were randomly sampled to a 95% confidence and 10% margin of error, based on population figures provided by CCCM. In some cases, additional information from camp managers has been used to support findings. Round VI of data collection was in August 2016

## Camp Overview

# of individuals: 11,689  
# of households: 2,354  
Date opened: 22-12-2014  
Occupied number: 5,000  
Ongoing extension: no  
Planned capacity: 5,000  
Camp area: 451,911m<sup>2</sup>

## Demographics

50% male / 50% female

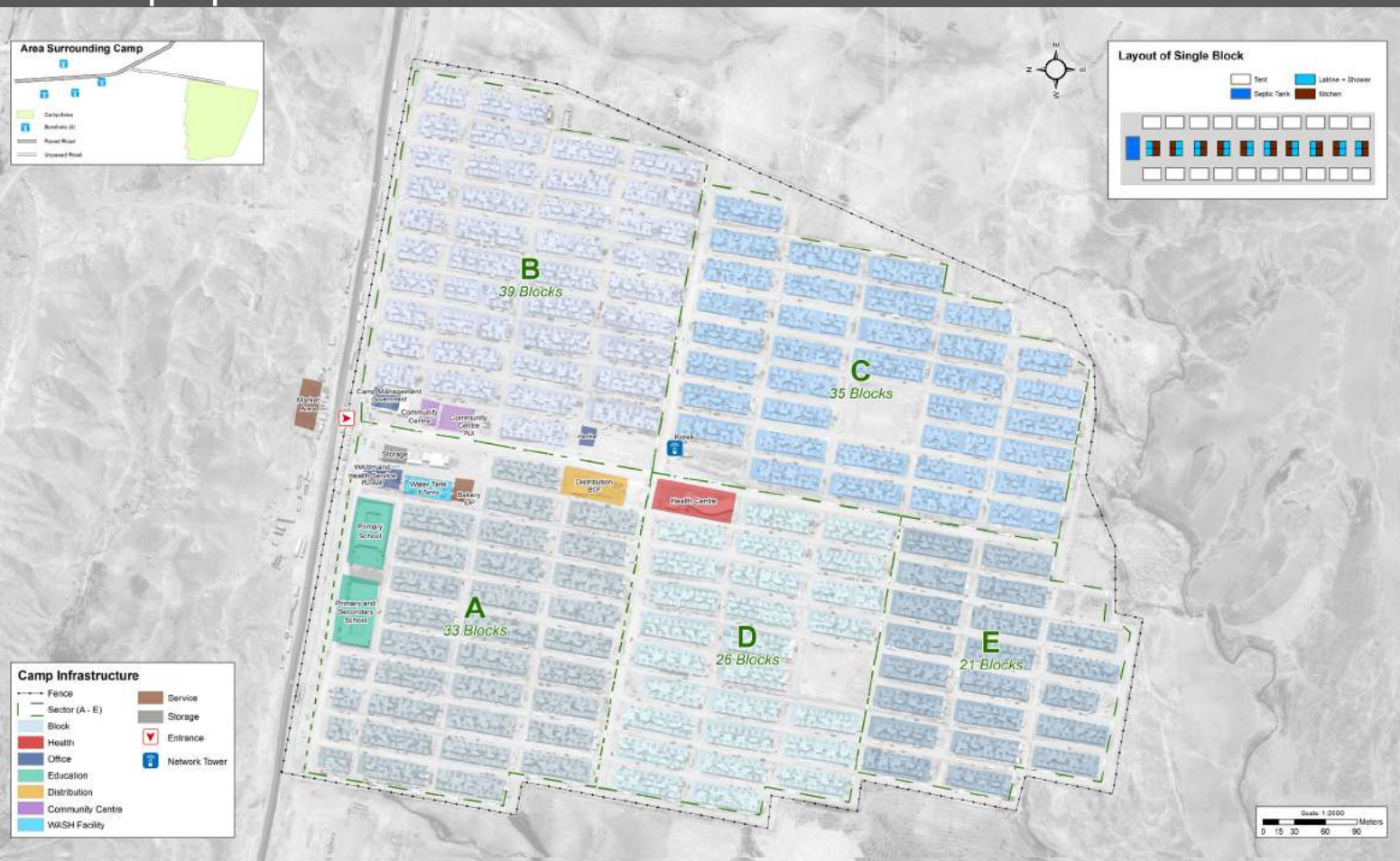


## Location Map



## IDP Camp Map - Bardarash

Lat. 36° 38' 51.682" N Long. 43° 14' 12.803" E



## Sectoral Minimum Standards

		Target	Previous Round	Current Round	Achievement
Education	% of children aged 6-11 attending formal school	100%	72%	75%	●
	% of children aged 12-17 attending formal school	100%	41%	51%	●
Food	% of households accessed Family Food Parcel or equivalent in the past month	100%	97%	99%	●
Health	Health services are available on-site or within walking distance	Yes	Yes	No	●
CCCM	Average open area per household	min. 30m <sup>2</sup>	163m <sup>2</sup>	163m <sup>2</sup>	●
Protection	% of IDPs registered on an individual basis (MODM/DDM)	100%	98%	99%	●
Shelter	Average covered area per person	min. 3.5m <sup>2</sup>	3.7m <sup>2</sup>	3.7m <sup>2</sup>	●
	Average number of individuals per shelter	max.5	4	4	●
WASH	# of persons per latrine	max. 20	4	23	●
	# of persons per shower	max. 20	4	23	●
	Frequency of solid waste disposal at least weekly	Min. weekly	Yes	Yes	●

Targets based on minimum standards agreed with the CCCM Cluster, Iraq. Findings based on household-level data, enumerator field observations, and camp management documentation  
 ● Minimum standard reached, ● More than 50% minimum standard reached, ● Less than 50% of minimum standard reached or not at all





# IDP Camp Profile - Bardarash

Ninewa, Iraq  
January 2017

Management agency: BRHA  
Manager/Focal point: Salar Abdulmajeed Azez  
Phone number: 7507472757  
Email: n/a  
Registration actor: BRHA

## Shelter

### Top observed shelter type

Tent 100%

### Top reported needed shelter items

Timber 75%

Tarpaulin 67%

Sun shading net 62%

### Top reported needed basic items

Blanket 81%

Mattresses 77%

Cooker 44%

### Top reported needed winter item

Kerosene 51%

### Top reported needed summer item

Rechargeable fan 84%

## Food Security

### Reported access to food assistance

99% accessed food assistance in past month

82% received Public Distribution System (PDS) in past month

### Top three food consumption coping strategies

Cheaper 53%

Borrowed 13%

Less meals 13%

## WASH

### Latrines and showers

0% reported public or communal latrines

0% public/communal latrines lockable from the inside

0% public/communal latrines with functioning lighting

### Top three reported methods of waste removal

Collected 100%

n/a n/a

n/a n/a

### Reported drinking water sources

0% connection inside the home to collective water storage

100% connection inside the home to private water storage

0% communal water tap outside the shelter

### Access to water

0% reported 24 consecutive hours without access to water in the past month

## Community Organisation

### IDP committees

100% reported awareness of IDP committee(s)

### Complaints mechanism

31% made a complaint about conditions or assistance

## Protection

### Family Separation

0% reported hosting unaccompanied or separated minors

1% reported that other family members intended to join them

### Vulnerable groups

Pregnant / lactating women 13%

Chronically ill individual(s) 6%

Disabled individual(s) 4%

Female headed households 5%

### Intentions

6% planned to move to a different location in next 3 months

### Restrictions

100% reported being able to leave the camp temporarily (e.g. to go to the market, for livelihood opportunities)

## Livelihoods

17% reported as being economically inactive

### Top three income sources\*:

Humanitarian aid 25%

No livelihood 17%

Low-skilled services 14%

\*Households were asked to select all income sources within household.

### Top three reported livelihood coping strategies

Debt 67%

Sold assistance 49%

Spent savings 31%







# IDP Camp Profile - Essian

Ninewa, Iraq  
January 2017

Management agency: BRHA  
Manager/Focal point: Diyar Bibi Haji  
Phone number: 7504645185  
Email: diyar\_www@yahoo.com  
Registration actor: Camp Management

## Summary


This profile provides an overview of conditions in Essian camp. Primary data was collected through household surveys on 11-01-2017. Households were randomly sampled to a 95% confidence and 10% margin of error, based on population figures provided by CCCM. In some cases, additional information from camp managers has been used to support findings. Round VI of data collection was in August 2016

## Camp Overview

# of individuals: 14,809  
# of households: 2,742  
Date opened: 7-12-2014  
Occupied number: 6,250  
Ongoing extension: no  
Planned capacity: 7,000  
Camp area: 521,559m<sup>2</sup>

## Demographics

50% male / 50% female

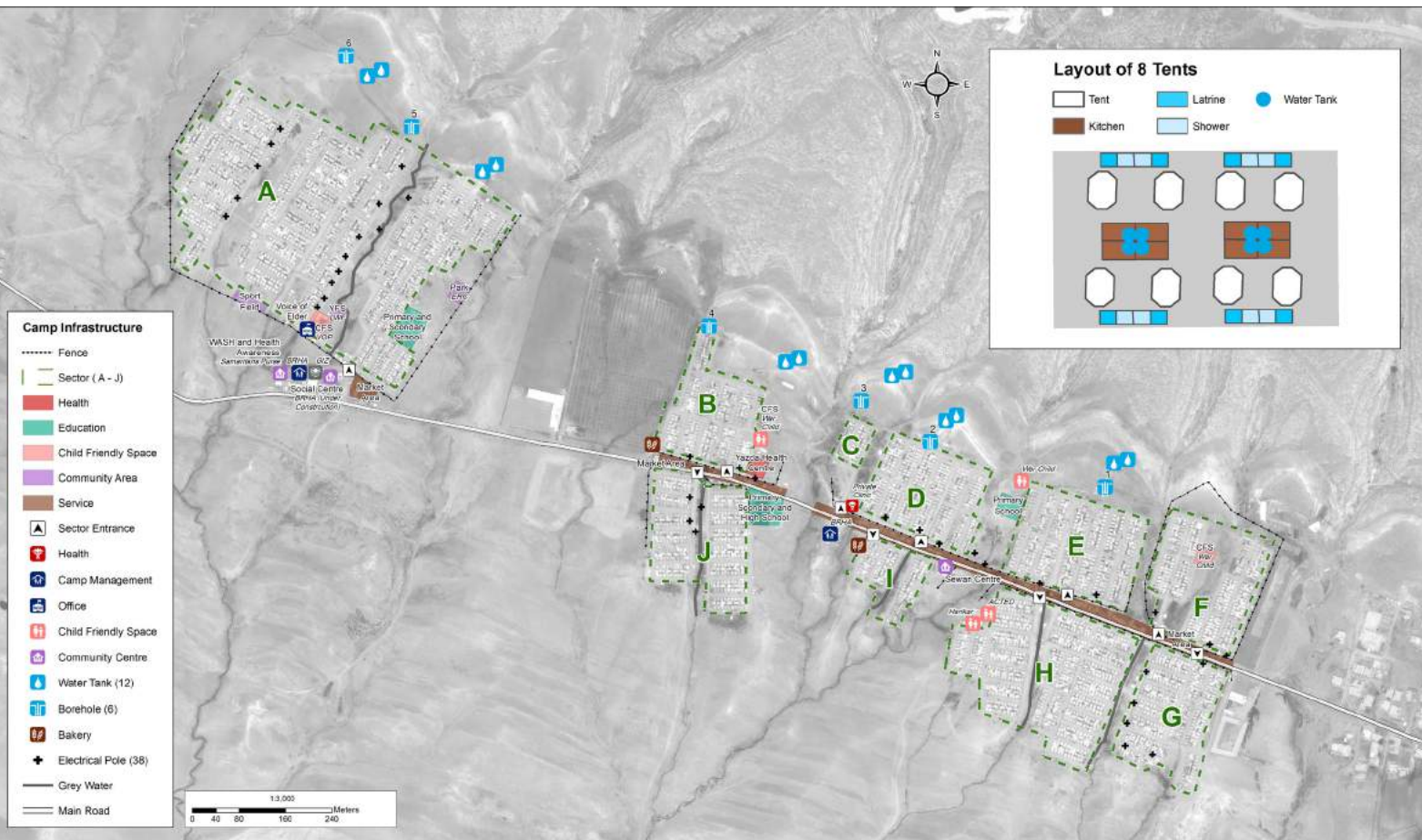


## Location Map



## IDP Camp Map - Essian

Lat. 36° 43' 18.109" N Long. 43° 16' 27.222" E



## Sectoral Minimum Standards

		Target	Previous Round	Current Round	Achievement
Education	% of children aged 6-11 attending formal school	100%	83%	78%	●
	% of children aged 12-17 attending formal school	100%	74%	66%	●
Food	% of households accessed Family Food Parcel or equivalent in the past month	100%	96%	96%	●
Health	Health services are available on-site or within walking distance	Yes	Yes	Yes	●
CCCM	Average open area per household	min. 30m <sup>2</sup>	159m <sup>2</sup>	157m <sup>2</sup>	●
Protection	% of IDPs registered on an individual basis (MODM/DDM)	100%	97%	95%	●
Shelter	Average covered area per person	min. 3.5m <sup>2</sup>	3.7m <sup>2</sup>	3.7m <sup>2</sup>	●
	Average number of individuals per shelter	max.5	5	5	●
WASH	# of persons per latrine	max. 20	5	43	●
	# of persons per shower	max. 20	5	43	●
	Frequency of solid waste disposal at least weekly	Min. weekly	Yes	Yes	●

Targets based on minimum standards agreed with the CCCM Cluster, Iraq. Findings based on household-level data, enumerator field observations, and camp management documentation  
 ● Minimum standard reached, ● More than 50% minimum standard reached, ● Less than 50% of minimum standard reached or not at all







# IDP Camp Profile - Essian

Ninewa, Iraq  
January 2017

Management agency: BRHA  
Manager/Focal point: Diyar Bibo Haji  
Phone number: 7504645185  
Email: diyar\_www@yahoo.com  
Registration actor: Camp Management

## Shelter

### Top observed shelter type

Tent 100%

### Top reported needed shelter items

Tarpaulin 85%

Sun shading net 54%

Rope 51%

### Top reported needed basic items

Cooker 82%

Mattresses 75%

Blanket 58%

### Top reported needed winter item

Kerosene 51%

### Top reported needed summer item

Rechargeable fan 65%

## Food Security

### Reported access to food assistance

96% accessed food assistance in past month

96% received Public Distribution System (PDS) in past month

### Top three food consumption coping strategies

Cheaper 45%

Borrowed 24%

Less meals 13%

## WASH

### Latrines and showers

0% reported public or communal latrines

0% public/communal latrines lockable from the inside

0% public/communal latrines with functioning lighting

### Top three reported methods of waste removal

Collected 99%

Communal bin 1%

n/a n/a

### Reported drinking water sources

0% connection inside the home to collective water storage

100% connection inside the home to private water storage

0% communal water tap outside the shelter

### Access to water

0% reported 24 consecutive hours without access to water in the past month

## Community Organisation

### IDP committees

100% reported awareness of IDP committee(s)

### Complaints mechanism

27% made a complaint about conditions or assistance

## Protection

### Family Separation

0% reported hosting unaccompanied or separated minors

0% reported that other family members intended to join them

### Vulnerable groups

Pregnant / lactating women 5%

Chronically ill individual(s) 7%

Disabled individual(s) 3%

Female headed households 6%

### Intentions

0% planned to move to a different location in next 3 months

### Restrictions

99% reported being able to leave the camp temporarily (e.g. to go to the market, for livelihood opportunities)

## Livelihoods

24% reported as being economically inactive

### Top three income sources\*:

Public security official 25%

No livelihood 24%

Self-employed 10%

\*Households were asked to select all income sources within household.

### Top three reported livelihood coping strategies

Debt 59%

Sold assistance 42%

Reduced spending 28%



# IDP Camp Profile - Garmawa

Ninewa, Iraq  
January 2017

Management agency: BRHA  
Manager/Focal point: Karzan Ramadhan Hussein  
Phone number: 7507373732  
Email: garmawa.camp.idps@gmail.com  
Registration actor: Camp Management

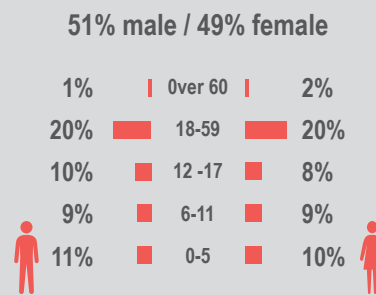
## Summary

This profile provides an overview of conditions in Garmawa camp. Primary data was collected through household surveys on 15-01-2017. Households were randomly sampled to a 95% confidence and 10% margin of error, based on population figures provided by CCCM. In some cases, additional information from camp managers has been used to support findings. Round VI of data collection was in August 2016

## Camp Overview

# of individuals: 6,122  
# of households: 1,221  
Date opened: 13-06-2014  
Occupied number: 1,345  
Ongoing extension: no  
Planned capacity: 1,139  
Camp area: 286,978m<sup>2</sup>

## Demographics



## Location Map



## IDP Camp Map - Garmawa

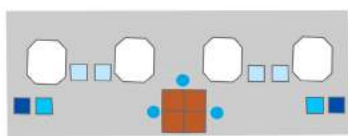
Lat. 36° 38' 51.682" N Long. 43° 14' 12.803" E



Scale: 1:1,250  
0 20 40 80 120 Meters

### Layout of 4 Tent Block

Tent Latrine Septic Tank  
Kitchen Shower Water Tank



## Sectoral Minimum Standards

		Target	Previous Round	Current Round	Achievement
Education	% of children aged 6-11 attending formal school	100%	85%	82%	●
	% of children aged 12-17 attending formal school	100%	51%	54%	●
Food	% of households accessed Family Food Parcel or equivalent in the past month	100%	97%	100%	●
Health	Health services are available on-site or within walking distance	Yes	Yes	Yes	●
CCCM	Average open area per household	min. 30m <sup>2</sup>	202m <sup>2</sup>	197m <sup>2</sup>	●
Protection	% of IDPs registered on an individual basis (MODM/DDM)	100%	100%	84%	●
Shelter	Average covered area per person	min. 3.5m <sup>2</sup>	4.6m <sup>2</sup>	4.6m <sup>2</sup>	●
	Average number of individuals per shelter	max.5	5	5	●
WASH	# of persons per latrine	max. 20	9	5	●
	# of persons per shower	max. 20	5	5	●
	Frequency of solid waste disposal at least weekly	Min. weekly	Yes	Yes	●

Targets based on minimum standards agreed with the CCCM Cluster, Iraq. Findings based on household-level data, enumerator field observations, and camp management documentation  
● Minimum standard reached, ● More than 50% minimum standard reached, ● Less than 50% of minimum standard reached or not at all





# IDP Camp Profile - Garmawa

Ninewa, Iraq  
January 2017

Management agency: BRHA  
Manager/Focal point: Karzan Ramadhan Hussein  
Phone number: 7507373732  
Email: garmawa.camp.idps@gmail.com  
Registration actor: Camp Management

## Shelter

### Top observed shelter type

Tent 100%

### Top reported needed shelter items

Tarpaulin 93%

Rope 57%

Sun shading net 56%

### Top reported needed basic items

Blanket 83%

Mattresses 82%

Cooker 72%

### Top reported needed winter item

Kerosene 60%

### Top reported needed summer item

Rechargeable fan 74%

## Food Security

### Reported access to food assistance

100% accessed food assistance in past month

95% received Public Distribution System (PDS) in past month

### Top three food consumption coping strategies

Cheaper 49%

Smaller meals 23%

Borrowed 17%

## WASH

### Latrines and showers

67% reported public or communal latrines

49% public/communal latrines lockable from the inside

36% public/communal latrines with functioning lighting

### Top three reported methods of waste removal

Collected 88%

Communal bin 12%

n/a n/a

### Reported drinking water sources

26% connection inside the home to collective water storage

62% connection inside the home to private water storage

10% communal water tap outside the shelter

### Access to water

0% reported 24 consecutive hours without access to water in the past month

## Community Organisation

### IDP committees

100% reported awareness of IDP committee(s)

### Complaints mechanism

32% made a complaint about conditions or assistance

## Protection

### Family Separation

0% reported hosting unaccompanied or separated minors

0% reported that other family members intended to join them

### Vulnerable groups

Pregnant / lactating women 19%

Chronically ill individual(s) 9%

Disabled individual(s) 4%

Female headed households 9%

### Intentions

6% planned to move to a different location in next 3 months

### Restrictions

51% reported being able to leave the camp temporarily (e.g. to go to the market, for livelihood opportunities)

## Livelihoods

45% reported as being economically inactive

### Top three income sources\*:

No livelihood 45%

Government aid 12%

Humanitarian aid 11%

\*Households were asked to select all income sources within household.

### Top three reported livelihood coping strategies

Sold assistance 28%

Spent savings 27%

Support from family 24%





# IDP Camp Profile - Hasansham M2

Ninewa, Iraq  
January 2017

Management agency: BCF  
Manager/Focal point: Botan Salahuddin Ahmad  
Phone number: 7511720456  
Email: botan.salah@yahoo.com  
Registration actor: BCF

## Summary

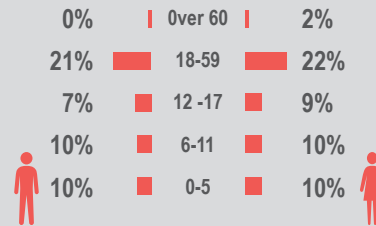
This profile provides an overview of conditions in Hasansham M2 camp. Primary data was collected through household surveys on 09-01-2017. This was the first round of data collection for this camp. Households were randomly sampled to a 95% confidence and 10% margin of error, based on population figures provided by CCCM. In some cases, additional information from camp managers has been used to support findings.

## Camp Overview

# of individuals: 23,452  
# of households: 4,931  
Date opened: 25-11-2016  
Occupied number: 1,029  
Ongoing extension: no  
Planned capacity: 1,029  
Camp area: 829,802m<sup>2</sup>

## Demographics

48% male / 52% female



## Location Map



## IDP Camp Map - Hasansham M2

Lat. 36° 20' 17.81" N Long. 43° 32' 51.806" E



## Sectoral Minimum Standards

		Target	Previous Round	Current Round	Achievement
Education	% of children aged 6-11 attending formal school	100%	n/a	2%	●
	% of children aged 12-17 attending formal school	100%	n/a	3%	●
Food	% of households accessed Family Food Parcel or equivalent in the past month	100%	n/a	100%	●
Health	Health services are available on-site or within walking distance	Yes	n/a	Yes	●
CCCM	Average open area per household	min. 30m <sup>2</sup>	n/a	221m <sup>2</sup>	●
Protection	% of IDPs registered on an individual basis (MODM/DDM)	100%	n/a	0%	●
Shelter	Average covered area per person	min. 3.5m <sup>2</sup>	n/a	4.6m <sup>2</sup>	●
	Average number of individuals per shelter	max.5	n/a	5	●
WASH	# of persons per latrine	max. 20	n/a	17	●
	# of persons per shower	max. 20	8	17	●
	Frequency of solid waste disposal at least weekly	Min. weekly	n/a	Yes	●

Targets based on minimum standards agreed with the CCCM Cluster, Iraq. Findings based on household-level data, enumerator field observations, and camp management documentation  
 ● Minimum standard reached, ● More than 50% minimum standard reached, ● Less than 50% of minimum standard reached or not at all





# IDP Camp Profile - Hasansham M2

Ninewa, Iraq  
January 2017

Management agency: BCF  
Manager/Focal point: Botan Salahuddin Ahmad  
Phone number: 7511720456  
Email: botan.salah@yahoo.com  
Registration actor: BCF

## Shelter

### Top observed shelter type

Tent 100%

### Top reported needed shelter items

Tarpaulin 79%

Timber 59%

Rope 53%

### Top reported needed basic items

Cooker 68%

Blanket 63%

Fuel for cooking 58%

### Top reported needed winter item

Kerosene 45%

### Top reported needed summer item

Rechargeable fan 68%

## Food Security

### Reported access to food assistance

100% accessed food assistance in past month

2% received Public Distribution System (PDS) in past month

### Top three food consumption coping strategies

Smaller meals 44%

Cheaper 43%

Less meals 34%

## WASH

### Latrines and showers

98% reported public or communal latrines

78% public/communal latrines lockable from the inside

0% public/communal latrines with functioning lighting

### Top three reported methods of waste removal

Communal bin 100%

n/a n/a

n/a n/a

### Reported drinking water sources

0% connection inside the home to collective water storage

0% connection inside the home to private water storage

79% communal water tap outside the shelter

### Access to water

29% reported 24 consecutive hours without access to water in the past month

## Community Organisation

### IDP committees

84% reported awareness of IDP committee(s)

### Complaints mechanism

80% made a complaint about conditions or assistance

## Protection

### Family Separation

0% reported hosting unaccompanied or separated minors

16% reported that other family members intended to join them

### Vulnerable groups

Pregnant / lactating women 11%

Chronically ill individual(s) 7%

Disabled individual(s) 3%

Female headed households 8%

### Intentions

63% planned to move to a different location in next 3 months

### Restrictions

0% reported being able to leave the camp temporarily (e.g. to go to the market, for livelihood opportunities)

## Livelihoods

79% reported as being economically inactive

### Top three income sources\*:

No livelihood 79%

Gifts 16%

Pension 3%

\*Households were asked to select all income sources within household.

### Top three reported livelihood coping strategies

Sold assistance 34%

Debt 31%

Charitable donations 31%







# IDP Camp Profile - Hasansham U3

Ninewa, Iraq  
February 2017

Management agency: BCF  
Manager/Focal point: Rzgar Obeed Mashkur  
Phone number: 7504494873  
Email: idp.senior.cm@bcf.krd  
Registration actor: BCF

## Summary

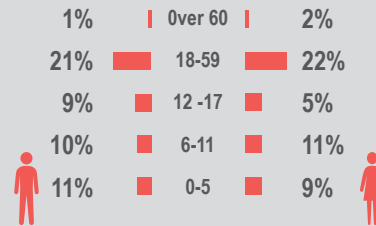
This profile provides an overview of conditions in Hasansham U3 camp. Primary data was collected through household surveys on 5-01-2017. This was the first round of data collection for this camp. Households were randomly sampled to a 95% confidence and 10% margin of error, based on population figures provided by CCCM. In some cases, additional information from camp managers has been used to support findings.

## Camp Overview

# of individuals: 8,600  
# of households: 1,700  
Date opened: 4-11-2016  
Occupied number: 1,931  
Ongoing extension: no  
Planned capacity: 1,931  
Camp area: 453,475m<sup>2</sup>

## Demographics

52% male / 48% female

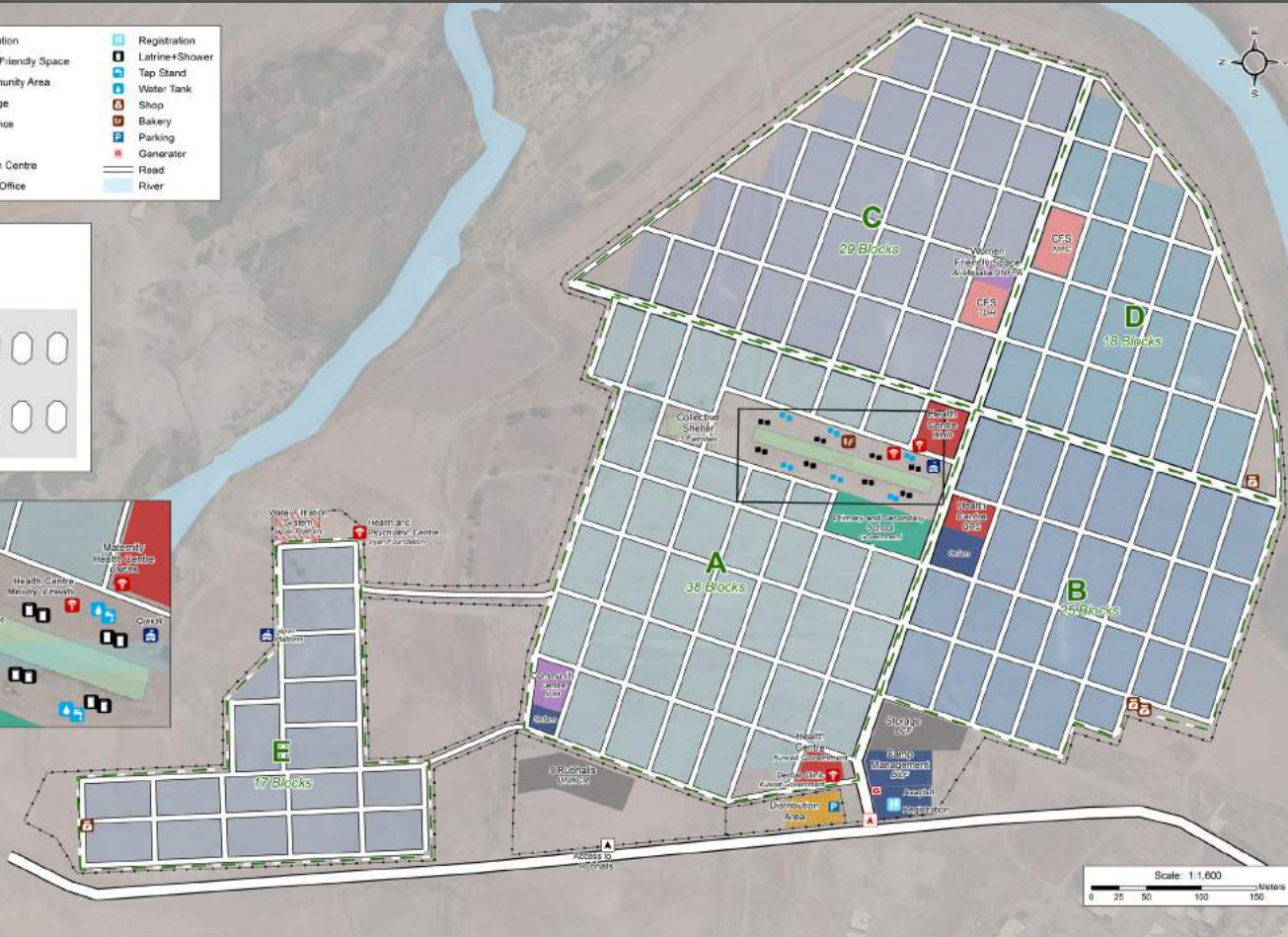
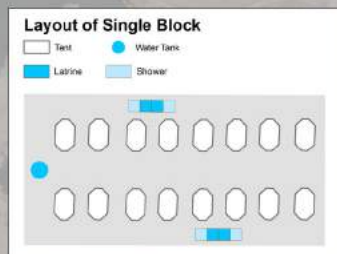


## Location Map



## IDP Camp Map - Hasansham U3

Lat. 36° 19' 27.289" N Long. 43° 32' 8.65" E



## Sectoral Minimum Standards

		Target	Previous Round	Current Round	Achievement
Education	% of children aged 6-11 attending formal school	100%	n/a	0%	●
	% of children aged 12-17 attending formal school	100%	n/a	0%	●
Food	% of households accessed Family Food Parcel or equivalent in the past month	100%	n/a	95%	●
Health	Health services are available on-site or within walking distance	Yes	n/a	Yes	●
CCCM	Average open area per household	min. 30m <sup>2</sup>	n/a	435m <sup>2</sup>	●
Protection	% of IDPs registered on an individual basis (MODM/DDM)	100%	n/a	36%	●
Shelter	Average covered area per person	min. 3.5m <sup>2</sup>	n/a	3.7m <sup>2</sup>	●
	Average number of individuals per shelter	max.5	n/a	2	●
WASH	# of persons per latrine	max. 20	n/a	22	●
	# of persons per shower	max. 20	6	22	●
	Frequency of solid waste disposal at least weekly	Min. weekly	n/a	Yes	●

Targets based on minimum standards agreed with the CCCM Cluster, Iraq. Findings based on household-level data, enumerator field observations, and camp management documentation  
● Minimum standard reached, ● More than 50% minimum standard reached, ● Less than 50% of minimum standard reached or not at all







# IDP Camp Profile - Hasansham U3

Ninewa, Iraq  
February 2017

Management agency: BCF  
Manager/Focal point: Rzgar Obeed Mashkur  
Phone number: 7504494873  
Email: idp.senior.cm@bcf.krd  
Registration actor: BCF

## Shelter

### Top observed shelter type

Tent 100%

### Top reported needed shelter items

Tarpaulin 78%

Rope 48%

Rope 46%

### Top reported needed basic items

Cooker 87%

Blanket 59%

Fuel for cooking 39%

### Top reported needed winter item

Kerosene 49%

### Top reported needed summer item

Rechargeable fan 68%

## Food Security

### Reported access to food assistance

95% accessed food assistance in past month

8% received Public Distribution System (PDS) in past month

### Top three food consumption coping strategies

Less meals 43%

Cheaper 43%

Smaller meals 34%

## WASH

### Latrines and showers

100% reported public or communal latrines

82% public/communal latrines lockable from the inside

0% public/communal latrines with functioning lighting

### Top three reported methods of waste removal

Communal bin 100%

n/a n/a

n/a n/a

### Reported drinking water sources

0% connection inside the home to collective water storage

0% connection inside the home to private water storage

74% communal water tap outside the shelter

### Access to water

54% reported 24 consecutive hours without access to water in the past month

## Community Organisation

### IDP committees

85% reported awareness of IDP committee(s)

### Complaints mechanism

23% made a complaint about conditions or assistance

## Protection

### Family Separation

0% reported hosting unaccompanied or separated minors

4% reported that other family members intended to join them

### Vulnerable groups

Pregnant / lactating women 14%

Chronically ill individual(s) 9%

Disabled individual(s) 3%

Female headed households 14%

### Intentions

71% planned to move to a different location in next 3 months

### Restrictions

1% reported being able to leave the camp temporarily (e.g. to go to the market, for livelihood opportunities)

## Livelihoods

77% reported as being economically inactive

### Top three income sources\*:

No livelihood 77%

Gifts 15%

Low-skilled services 2%

\*Households were asked to select all income sources within household.

### Top three reported livelihood coping strategies

Sold assistance 26%

Selling assets 26%

Spent savings 25%





# IDP Camp Profile - Khazer M1

Ninewa, Iraq  
January 2017

Management agency: BCF  
Manager/Focal point: Badreddin Najmeddin Othman  
Phone number: 7507373638  
Email: badradin.harky@yahoo.com  
Registration actor: BCF

## Summary


This profile provides an overview of conditions in Khazer M1 camp. Primary data was collected through household surveys on 9-01-2017. This was the first round of data collection for this camp. Households were randomly sampled to a 95% confidence and 10% margin of error, based on population figures provided by CCCM. In some cases, additional information from camp managers has been used to support findings.

## Camp Overview

# of individuals: 30,000  
# of households: 6,250  
Date opened: 24-10-2016  
Occupied number: 5,960  
Ongoing extension: no  
Planned capacity: 6,310  
Camp area: 1,306,278m<sup>2</sup>

## Demographics

52% male / 48% female

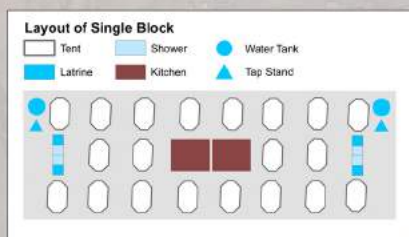
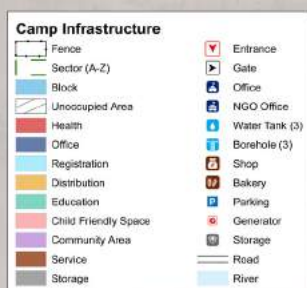


## Location Map



## IDP Camp Map - Khazer M1

Lat. 36° 18' 32.324" N Long. 43° 32' 19.047" E



## Sectoral Minimum Standards

		Target	Previous Round	Current Round	Achievement
Education	% of children aged 6-11 attending formal school	100%	85%	2%	●
	% of children aged 12-17 attending formal school	100%	n/a	1%	●
Food	% of households accessed Family Food Parcel or equivalent in the past month	100%	n/a	97%	●
Health	Health services are available on-site or within walking distance	Yes	n/a	Yes	●
CCCM	Average open area per household	min. 30m <sup>2</sup>	n/a	420m <sup>2</sup>	●
Protection	% of IDPs registered on an individual basis (MODM/DDM)	100%	n/a	89%	●
Shelter	Average covered area per person	min. 3.5m <sup>2</sup>	n/a	4.6m <sup>2</sup>	●
	Average number of individuals per shelter	max.5	n/a	5	●
WASH	# of persons per latrine	max. 20	n/a	4	●
	# of persons per shower	max. 20	7	4	●
	Frequency of solid waste disposal at least weekly	Min. weekly	n/a	Yes	●

Targets based on minimum standards agreed with the CCCM Cluster, Iraq. Findings based on household-level data, enumerator field observations, and camp management documentation  
● Minimum standard reached, ● More than 50% minimum standard reached, ● Less than 50% of minimum standard reached or not at all





# IDP Camp Profile - Khazer M1

Ninewa, Iraq  
January 2017

Management agency: BCF  
Manager/Focal point: Badreddin Najmeddin Othman  
Phone number: 7507373638  
Email: badradin.harky@yahoo.com  
Registration actor: BCF

## Shelter

### Top observed shelter type

Tent 100%

### Top reported needed shelter items

Tarpaulin 98%

Sun shading net 52%

Rope 50%

### Top reported needed basic items

Blanket 82%

Cooker 77%

Mattresses 69%

### Top reported needed winter item

Kerosene heater 46%

### Top reported needed summer item

Rechargeable fan 82%

## Food Security

### Reported access to food assistance

97% accessed food assistance in past month

18% received Public Distribution System (PDS) in past month

### Top three food consumption coping strategies

Cheaper 38%

Less meals 30%

Smaller meals 22%

## WASH

### Latrines and showers

99% reported public or communal latrines

76% public/communal latrines lockable from the inside

0% public/communal latrines with functioning lighting

### Top three reported methods of waste removal

Communal bin 100%

n/a n/a

n/a n/a

### Reported drinking water sources

0% connection inside the home to collective water storage

0% connection inside the home to private water storage

60% communal water tap outside the shelter

### Access to water

73% reported 24 consecutive hours without access to water in the past month

## Community Organisation

### IDP committees

95% reported awareness of IDP committee(s)

### Complaints mechanism

29% made a complaint about conditions or assistance

## Protection

### Family Separation

0% reported hosting unaccompanied or separated minors

5% reported that other family members intended to join them

### Vulnerable groups

Pregnant / lactating women 9%

Chronically ill individual(s) 8%

Disabled individual(s) 6%

Female headed households 13%

### Intentions

48% planned to move to a different location in next 3 months

### Restrictions

2% reported being able to leave the camp temporarily (e.g. to go to the market, for livelihood opportunities)

## Livelihoods

63% reported as being economically inactive

### Top three income sources\*:

No livelihood 63%

Gifts 12%

Pension 8%

\*Households were asked to select all income sources within household.

### Top three reported livelihood coping strategies

Sold assistance 44%

Support from family 24%

Selling assets 24%





# IDP Camp Profile - Mamilian

Ninewa, Iraq  
January 2017

Management agency: BRHA  
Manager/Focal point: Matin Abdulla Shaaban  
Phone number: 7504072329  
Email: Matinabdulla91@gmail.com  
Registration actor: BRHA

## Summary

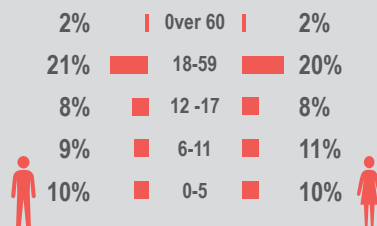
This profile provides an overview of conditions in Mamilian camp. Primary data was collected through household surveys on 11-01-2017. Households were randomly sampled to a 95% confidence and 10% margin of error, based on population figures provided by CCCM. In some cases, additional information from camp managers has been used to support findings. Round VI of data collection was in August 2016

## Camp Overview

# of individuals: 5,412  
# of households: 1,093  
Date opened: 14-12-2014  
Occupied number: 1,364  
Ongoing extension: no  
Planned capacity: 3,000  
Camp area: 540,843m<sup>2</sup>

## Demographics

49% male / 51% female

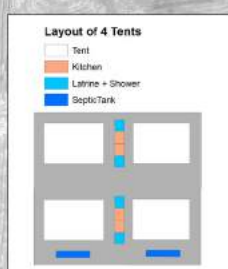


## Location Map



## IDP Camp Map - Mamilian

Lat. 36° 41' 22.434" N Long. 43° 47' 59" E



## Sectoral Minimum Standards

		Target	Previous Round	Current Round	Achievement
Education	% of children aged 6-11 attending formal school	100%	62%	79%	●
	% of children aged 12-17 attending formal school	100%	60%	37%	●
Food	% of households accessed Family Food Parcel or equivalent in the past month	100%	99%	96%	●
Health	Health services are available on-site or within walking distance	Yes	Yes	Yes	●
CCCM	Average open area per household	min. 30m <sup>2</sup>	233m <sup>2</sup>	177m <sup>2</sup>	●
Protection	% of IDPs registered on an individual basis (MODM/DDM)	100%	100%	94%	●
Shelter	Average covered area per person	min. 3.5m <sup>2</sup>	3.7m <sup>2</sup>	3.7m <sup>2</sup>	●
	Average number of individuals per shelter	max.5	4	4	●
WASH	# of persons per latrine	max. 20	4	2	●
	# of persons per shower	max. 20	9	2	●
	Frequency of solid waste disposal at least weekly	Min. weekly	Yes	Yes	●

Targets based on minimum standards agreed with the CCCM Cluster, Iraq. Findings based on household-level data, enumerator field observations, and camp management documentation  
● Minimum standard reached, ● More than 50% minimum standard reached, ● Less than 50% of minimum standard reached or not at all





# IDP Camp Profile - Mamilian

Ninewa, Iraq  
January 2017

Management agency: BRHA  
Manager/Focal point: Matin Abdulla Shaaban  
Phone number: 7504072329  
Email: Matinabdulla91@gmail.com  
Registration actor: BRHA

## Shelter

### Top observed shelter type

Tent 100%

### Top reported needed shelter items

Timber 77%

Sun shading net 70%

Tarpaulin 59%

### Top reported needed basic items

Blanket 93%

Mattresses 81%

Cooker 49%

### Top reported needed winter item

Kerosene 44%

### Top reported needed summer item

Rechargeable fan 82%

## Food Security

### Reported access to food assistance

96% accessed food assistance in past month

77% received Public Distribution System (PDS) in past month

### Top three food consumption coping strategies

Cheaper 58%

Borrowed 21%

Smaller meals 13%

## WASH

### Latrines and showers

0% reported public or communal latrines

0% public/communal latrines lockable from the inside

0% public/communal latrines with functioning lighting

### Top three reported methods of waste removal

Collected 100%

n/a n/a

n/a n/a

### Reported drinking water sources

0% connection inside the home to collective water storage

100% connection inside the home to private water storage

0% communal water tap outside the shelter

### Access to water

1% reported 24 consecutive hours without access to water in the past month

## Community Organisation

### IDP committees

100% reported awareness of IDP committee(s)

### Complaints mechanism

9% made a complaint about conditions or assistance

## Protection

### Family Separation

0% reported hosting unaccompanied or separated minors

1% reported that other family members intended to join them

### Vulnerable groups

Pregnant / lactating women 20%

Chronically ill individual(s) 6%

Disabled individual(s) 5%

Female headed households 5%

### Intentions

28% planned to move to a different location in next 3 months

### Restrictions

100% reported being able to leave the camp temporarily (e.g. to go to the market, for livelihood opportunities)

## Livelihoods

34% reported as being economically inactive

### Top three income sources\*:

No livelihood 34%

Humanitarian aid 26%

Public security official 11%

\*Households were asked to select all income sources within household.

### Top three reported livelihood coping strategies

Debt 49%

Sold assistance 48%

Spent savings 34%







# IDP Camp Profile - Mamrashan

Ninewa, Iraq  
January 2017

Management agency: BRHA  
Manager/Focal point: Shero Smo  
Phone number: 7504688207  
Email: Mamrashancamp@gmail.com  
Registration actor: Camp Management

## Summary


This profile provides an overview of conditions in Mamrashan camp. Primary data was collected through household surveys on 12-01-2017. Households were randomly sampled to a 95% confidence and 10% margin of error, based on population figures provided by CCCM. In some cases, additional information from camp managers has been used to support findings. Round VI of data collection was in August 2016

## Camp Overview

# of individuals: 5,353  
# of households: 1,044  
Date opened: 28-10-2015  
Occupied number: 1,345  
Ongoing extension: no  
Planned capacity: 1,345  
Camp area: 510,555m<sup>2</sup>

## Demographics

49% male / 51% female



## Location Map



## IDP Camp Map - Mamrashan

Lat. 36° 40' 9.888" N Long. 43° 25' 59.683" E



## Sectoral Minimum Standards

		Target	Previous Round	Current Round	Achievement
Education	% of children aged 6-11 attending formal school	100%	86%	79%	●
	% of children aged 12-17 attending formal school	100%	73%	76%	●
Food	% of households accessed Family Food Parcel or equivalent in the past month	100%	96%	97%	●
Health	Health services are available on-site or within walking distance	Yes	Yes	Yes	●
CCCM	Average open area per household	min. 30m <sup>2</sup>	454m <sup>2</sup>	137m <sup>2</sup>	●
Protection	% of IDPs registered on an individual basis (MODM/DDM)	100%	98%	95%	●
Shelter	Average covered area per person	min. 3.5m <sup>2</sup>	5.4m <sup>2</sup>	5.4m <sup>2</sup>	●
	Average number of individuals per shelter	max.5	4	5	●
WASH	# of persons per latrine	max. 20	4	18	●
	# of persons per shower	max. 20	10	9	●
	Frequency of solid waste disposal at least weekly	Min. weekly	Yes	Yes	●

Targets based on minimum standards agreed with the CCCM Cluster, Iraq. Findings based on household-level data, enumerator field observations, and camp management documentation  
 ● Minimum standard reached, ● More than 50% minimum standard reached, ● Less than 50% of minimum standard reached or not at all







# IDP Camp Profile - Mamrashan

Ninewa, Iraq  
January 2017

Management agency: BRHA  
Manager/Focal point: Shero Smo  
Phone number: 7504688207  
Email: Mamrashancamp@gmail.com  
Registration actor: Camp Management

## Shelter

### Top observed shelter type

Caravan 100%

### Top reported needed shelter items

Tarpaulin 90%

Sun shading net 67%

Rope 42%

### Top reported needed basic items

Mattresses 75%

Cooker 74%

Blanket 64%

### Top reported needed winter item

Kerosene 60%

### Top reported needed summer item

Rechargeable fan 79%

## Food Security

### Reported access to food assistance

97% accessed food assistance in past month

93% received Public Distribution System (PDS) in past month

### Top three food consumption coping strategies

Cheaper 36%

Smaller meals 21%

Borrowed 18%

## WASH

### Latrines and showers

0% reported public or communal latrines

0% public/communal latrines lockable from the inside

0% public/communal latrines with functioning lighting

### Top three reported methods of waste removal

Collected 84%

Communal bin 16%

n/a n/a

### Reported drinking water sources

0% connection inside the home to collective water storage

100% connection inside the home to private water storage

0% communal water tap outside the shelter

### Access to water

1% reported 24 consecutive hours without access to water in the past month

## Community Organisation

### IDP committees

100% reported awareness of IDP committee(s)

### Complaints mechanism

6% made a complaint about conditions or assistance

## Protection

### Family Separation

0% reported hosting unaccompanied or separated minors

1% reported that other family members intended to join them

### Vulnerable groups

Pregnant / lactating women 13%

Chronically ill individual(s) 8%

Disabled individual(s) 5%

Female headed households 3%

### Intentions

0% planned to move to a different location in next 3 months

### Restrictions

100% reported being able to leave the camp temporarily (e.g. to go to the market, for livelihood opportunities)

## Livelihoods

17% reported as being economically inactive

### Top three income sources\*:

No livelihood 28%

No livelihood 17%

Pension 10%

\*Households were asked to select all income sources within household.

### Top three reported livelihood coping strategies

Debt 49%

Selling assets 27%

Reduced spending 24%





# IDP Camp Profile - Qaymawa

Ninewa, Iraq  
January 2017

Management agency: BRHA  
Manager/Focal point: Salar A Azeez  
Phone number: 7507472757  
Email: Qaymawa.camp@gmail.com  
Registration actor: Camp Management

## Summary

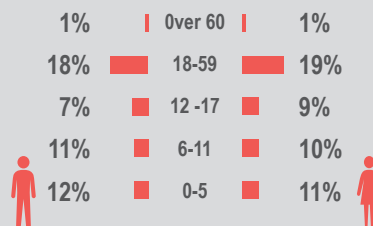
This profile provides an overview of conditions in Qaymawa camp. Primary data was collected through household surveys on 9-01-2017. This was the first round of data collection for this camp. Households were randomly sampled to a 95% confidence and 10% margin of error, based on population figures provided by CCCM. In some cases, additional information from camp managers has been used to support findings.

## Camp Overview

# of individuals: 4,700  
# of households: 920  
Date opened: 20-10-2016  
Occupied number: 3,003  
Ongoing extension: no  
Planned capacity: 3,003  
Camp area: 274,888m<sup>2</sup>

## Demographics

49% male / 51% female

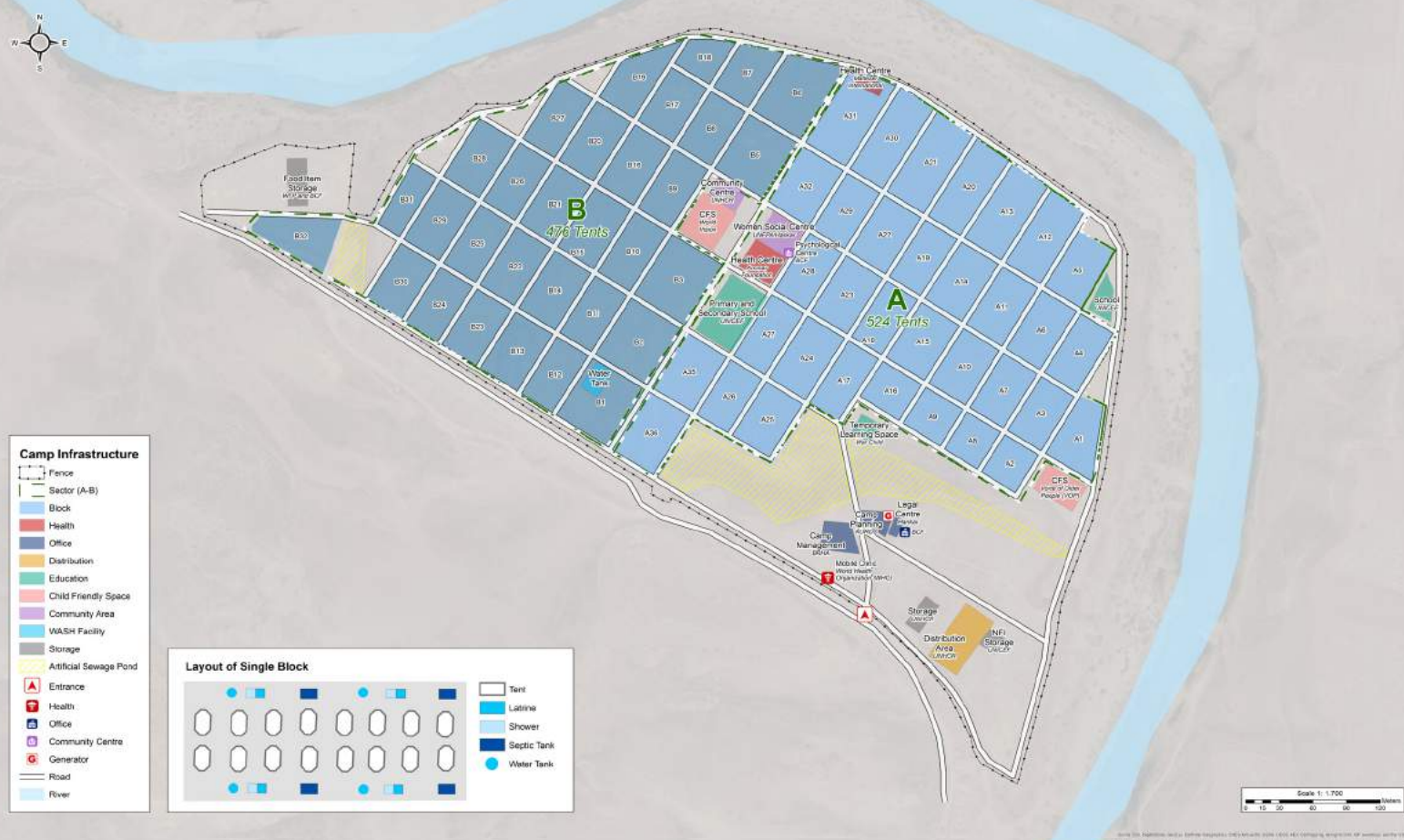


## Location Map



## IDP Camp Map - Qaymawa

Lat. 36°29'14.825" N Long. 43°30'47.521" E



## Sectoral Minimum Standards

		Target	Previous Round	Current Round	Achievement
Education	% of children aged 6-11 attending formal school	100%	n/a	51%	●
	% of children aged 12-17 attending formal school	100%	n/a	30%	●
Food	% of households accessed Family Food Parcel or equivalent in the past month	100%	n/a	100%	●
Health	Health services are available on-site or within walking distance	Yes	n/a	Yes	●
CCCM	Average open area per household	min. 30m <sup>2</sup>	n/a	229m <sup>2</sup>	●
Protection	% of IDPs registered on an individual basis (MODM/DDM)	100%	n/a	35%	●
Shelter	Average covered area per person	min. 3.5m <sup>2</sup>	n/a	3.7m <sup>2</sup>	●
	Average number of individuals per shelter	max. 5	n/a	5	●
WASH	# of persons per latrine	max. 20	n/a	5	●
	# of persons per shower	max. 20	11	5	●
	Frequency of solid waste disposal at least weekly	Min. weekly	n/a	Yes	●

Targets based on minimum standards agreed with the CCCM Cluster, Iraq. Findings based on household-level data, enumerator field observations, and camp management documentation  
 ● Minimum standard reached, ● More than 50% minimum standard reached, ● Less than 50% of minimum standard reached or not at all





# IDP Camp Profile - Qaymawa

Ninewa, Iraq  
January 2017

Management agency: BRHA  
Manager/Focal point: Salar A Azeez  
Phone number: 7507472757  
Email: Qaymawa.camp@gmail.com  
Registration actor: Camp Management

## Shelter

### Top observed shelter type

Tent 100%

### Top reported needed shelter items

Tarpaulin 78%

Sun shading net 53%

Rope 51%

### Top reported needed basic items

Blanket 86%

Cooker 60%

Mattresses 58%

### Top reported needed winter item

Kerosene 64%

### Top reported needed summer item

Rechargeable fan 77%

## Food Security

### Reported access to food assistance

100% accessed food assistance in past month

2% received Public Distribution System (PDS) in past month

### Top three food consumption coping strategies

Cheaper 52%

Borrowed 36%

Smaller meals 28%

## WASH

### Latrines and showers

100% reported public or communal latrines

95% public/communal latrines lockable from the inside

58% public/communal latrines with functioning lighting

### Top three reported methods of waste removal

Collected 60%

Communal bin 40%

n/a n/a

### Reported drinking water sources

0% connection inside the home to collective water storage

9% connection inside the home to private water storage

91% communal water tap outside the shelter

### Access to water

1% reported 24 consecutive hours without access to water in the past month

## Community Organisation

### IDP committees

99% reported awareness of IDP committee(s)

### Complaints mechanism

22% made a complaint about conditions or assistance

## Protection

### Family Separation

1% reported hosting unaccompanied or separated minors

3% reported that other family members intended to join them

### Vulnerable groups

Pregnant / lactating women 16%

Chronically ill individual(s) 7%

Disabled individual(s) 4%

Female headed households 10%

### Intentions

23% planned to move to a different location in next 3 months

### Restrictions

4% reported being able to leave the camp temporarily (e.g. to go to the market, for livelihood opportunities)

## Livelihoods

70% reported as being economically inactive

### Top three income sources\*:

No livelihood 70%

Humanitarian aid 19%

Gifts 4%

\*Households were asked to select all income sources within household.

### Top three reported livelihood coping strategies

Debt 44%

Sold assistance 41%

Spent savings 39%



## IDP Camp Profile - Sheikhan

**Ninewa, Iraq**  
**January 2017**

**Management agency:** BRHA  
**Manager/Focal point:** Amer Abo Elias  
**Phone number:** 7504745081  
**Email:** Shekhancamp@yahoo.com  
**Registration actor:** BRHA

## Summary

This profile provides an overview of conditions in Sheikhhan camp. Primary data was collected through household surveys on 12-01-2017. Households were randomly sampled to a 95% confidence and 10% margin of error, based on population figures provided by CCCM. In some cases, additional information from camp managers has been used to support findings. Round VI of data collection was in August 2016

## Camp Overview

# of individuals: 5,307

# of households: 982

Date opened: 1-04-2015

Occupied number: 1,004

Ongoing extension: no

Planned capacity: 1,004

Camp area: 248,513m<sup>2</sup>

## Demographics

**51% male / 49% female**

1% Over 60 2%

25% 18-59 21%

8% 12-17 8%

8% 6-11 8%

9% 0-5 9%




## Location Map



## IDP Camp Map - Sheikhan

**Lat. 36° 40' 26.758" N Long. 43° 20' 36.643" E**



## Sectoral Minimum Standards

Sectoral Minimum Standards		Target	Previous Round	Current Round	Achievement
Education	% of children aged 6-11 attending formal school	100%	86%	82%	🟡
	% of children aged 12-17 attending formal school	100%	79%	59%	🟡
Food	% of households accessed Family Food Parcel or equivalent in the past month	100%	100%	100%	🟢
Health	Health services are available on-site or within walking distance	Yes	Yes	Yes	🟢
CCCM	Average open area per household	min. 30m²	218m²	263m²	🟢
Protection	% of IDPs registered on an individual basis (MODM/DDM)	100%	100%	99%	🟡
Shelter	Average covered area per person	min. 3.5m²	4.6m²	3.2m²	🔴
	Average number of individuals per shelter	max.5	5	5	🟢
WASH	# of persons per latrine	max. 20	11	5	🟢
	# of persons per shower	max. 20	12	5	🟢
	Frequency of solid waste disposal at least weekly	Min. weekly	Yes	Yes	🟢

Targets based on minimum standards agreed with the CCCM Cluster, Iraq. Findings based on household-level data, enumerator field observations, and camp management documentation



# IDP Camp Profile - Sheikhan

Ninewa, Iraq  
January 2017

Management agency: BRHA  
Manager/Focal point: Amer Abo Elias  
Phone number: 7504745081  
Email: Shekhancamp@yahoo.com  
Registration actor: BRHA

## Shelter

### Top observed shelter type

Tent 100%

### Top reported needed shelter items

Tarpaulin 84%

Timber 81%

Sun shading net 67%

### Top reported needed basic items

Blanket 92%

Mattresses 74%

Cooker 51%

### Top reported needed winter item

Kerosene 41%

### Top reported needed summer item

Rechargeable fan 79%

## Food Security

### Reported access to food assistance

100% accessed food assistance in past month

86% received Public Distribution System (PDS) in past month

### Top three food consumption coping strategies

Cheaper 56%

Less meals 19%

Smaller meals 16%

## WASH

### Latrines and showers

0% reported public or communal latrines

0% public/communal latrines lockable from the inside

0% public/communal latrines with functioning lighting

### Top three reported methods of waste removal

Collected 100%

n/a n/a

n/a n/a

### Reported drinking water sources

0% connection inside the home to collective water storage

89% connection inside the home to private water storage

0% communal water tap outside the shelter

### Access to water

0% reported 24 consecutive hours without access to water in the past month

## Community Organisation

### IDP committees

100% reported awareness of IDP committee(s)

### Complaints mechanism

27% made a complaint about conditions or assistance

## Protection

### Family Separation

0% reported hosting unaccompanied or separated minors

2% reported that other family members intended to join them

### Vulnerable groups

Pregnant / lactating women 8%

Chronically ill individual(s) 8%

Disabled individual(s) 5%

Female headed households 13%

### Intentions

1% planned to move to a different location in next 3 months

### Restrictions

100% reported being able to leave the camp temporarily (e.g. to go to the market, for livelihood opportunities)

## Livelihoods

31% reported as being economically inactive

### Top three income sources\*:

No livelihood 31%

Humanitarian aid 26%

Public security official 20%

\*Households were asked to select all income sources within household.

### Top three reported livelihood coping strategies

Sold assistance 37%

Debt 33%

Spent savings 31%





# IDP Camp Profile - Al Alam 1

Salah al'Din, Iraq  
January 2017

Management agency: UNHCR  
Manager/Focal point: Maan Abdullah Zahir  
Phone number: 7706640518  
Email: maana3221@gmail.com  
Registration actor: UNHCR

## Summary

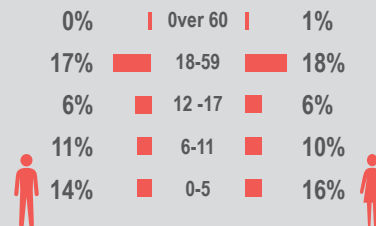
This profile provides an overview of conditions in Al Alam 1 camp. Primary data was collected through household surveys on 13-01-2017. This was the first round of data collection for this camp. Households were randomly sampled to a 95% confidence and 10% margin of error, based on population figures provided by CCCM. In some cases, additional information from camp managers has been used to support findings.

## Camp Overview

# of individuals: 1,500  
# of households: 500  
Date opened: 17-11-2016  
Occupied number: 494  
Ongoing extension: no  
Planned capacity: 500  
Camp area: 133,127m<sup>2</sup>

## Demographics

49% male / 51% female

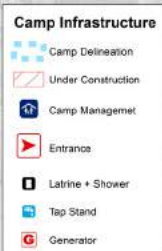
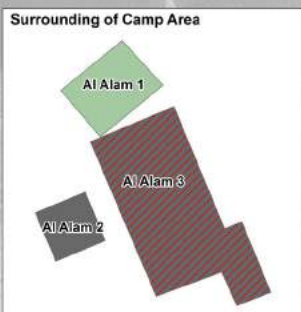


## Location Map



## IDP Camp Map - Al Alam 1

Lat. 35° 25' 55.395" N Long. 45° 35' 24.967" E



## Sectoral Minimum Standards

		Target	Previous Round	Current Round	Achievement
Education	% of children aged 6-11 attending formal school	100%	n/a	4%	●
	% of children aged 12-17 attending formal school	100%	n/a	3%	●
Food	% of households accessed Family Food Parcel or equivalent in the past month	100%	n/a	92%	●
Health	Health services are available on-site or within walking distance	Yes	n/a	Yes	●
CCCM	Average open area per household	min. 30m <sup>2</sup>	n/a	237m <sup>2</sup>	●
Protection	% of IDPs registered on an individual basis (MODM/DDM)	100%	n/a	47%	●
Shelter	Average covered area per person	min. 3.5m <sup>2</sup>	n/a	4.8m <sup>2</sup>	●
	Average number of individuals per shelter	max.5	n/a	5	●
WASH	# of persons per latrine	max. 20	n/a	5	●
	# of persons per shower	max. 20	14	8	●
	Frequency of solid waste disposal at least weekly	Min. weekly	n/a	Yes	●

Targets based on minimum standards agreed with the CCCM Cluster, Iraq. Findings based on household-level data, enumerator field observations, and camp management documentation  
● Minimum standard reached, ● More than 50% minimum standard reached, ● Less than 50% of minimum standard reached or not at all







# IDP Camp Profile - Al Alam 1

Salah al'Din, Iraq  
January 2017

Management agency: UNHCR  
Manager/Focal point: Maan Abdullah Zahir  
Phone number: 7706640518  
Email: maana3221@gmail.com  
Registration actor: UNHCR

## Shelter

### Top observed shelter type

Tent 100%

### Top reported needed shelter items

Timber 87%

Sun shading net 77%

Tarpaulin 72%

### Top reported needed basic items

Blanket 79%

Mattresses 62%

Fuel for cooking 54%

### Top reported needed winter item

Clothes 54%

### Top reported needed summer item

Rechargeable fan 74%

## Food Security

### Reported access to food assistance

92% accessed food assistance in past month

97% received Public Distribution System (PDS) in past month

### Top three food consumption coping strategies

Cheaper 47%

Borrowed 28%

Less meals 6%

## WASH

### Latrines and showers

100% reported public or communal latrines

79% public/communal latrines lockable from the inside

6% public/communal latrines with functioning lighting

### Top three reported methods of waste removal

Collected 100%

n/a n/a

n/a n/a

### Reported drinking water sources

73% connection inside the home to collective water storage

0% connection inside the home to private water storage

26% communal water tap outside the shelter

### Access to water

24% reported 24 consecutive hours without access to water in the past month

## Community Organisation

### IDP committees

100% reported awareness of IDP committee(s)

### Complaints mechanism

4% made a complaint about conditions or assistance

## Protection

### Family Separation

0% reported hosting unaccompanied or separated minors

27% reported that other family members intended to join them

### Vulnerable groups

Pregnant / lactating women 28%

Chronically ill individual(s) 6%

Disabled individual(s) 4%

Female headed households 8%

### Intentions

7% planned to move to a different location in next 3 months

### Restrictions

100% reported being able to leave the camp temporarily (e.g. to go to the market, for livelihood opportunities)

## Livelihoods

44% reported as being economically inactive

### Top three income sources\*:

No livelihood 44%

Social care 35%

Pension 14%

\*Households were asked to select all income sources within household.

### Top three reported livelihood coping strategies

Debt 36%

Spent savings 35%

Sold assistance 27%





# IDP Camp Profile - Al Alam 2

Salah al'Din, Iraq  
January 2017

Management agency: Government and DRC  
Manager/Focal point: Maan Abdullah Zahir  
Phone number: 7706640518  
Email: maana3221@gmail.com  
Registration actor: Camp Management

## Summary

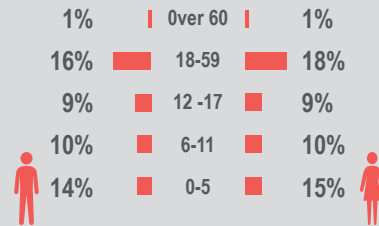
This profile provides an overview of conditions in Al Alam 2 camp. Primary data was collected through household surveys on 13-01-2017. This was the first round of data collection for this camp. Households were randomly sampled to a 95% confidence and 10% margin of error, based on population figures provided by CCCM. In some cases, additional information from camp managers has been used to support findings.

## Camp Overview

# of individuals: 5,000  
# of households: 690  
Date opened: 18-12-2016  
Occupied number: 690  
Ongoing extension: no  
Planned capacity: 750  
Camp area: 78,701m<sup>2</sup>

## Demographics

48% male / 52% female



## Location Map



## IDP Camp Map - Al Alam 2

Lat. 35° 25' 3.431" N Long. 45° 36' 21.359" E



## Sectoral Minimum Standards

		Target	Previous Round	Current Round	Achievement
Education	% of children aged 6-11 attending formal school	100%	n/a	1%	●
	% of children aged 12-17 attending formal school	100%	n/a	2%	●
Food	% of households accessed Family Food Parcel or equivalent in the past month	100%	n/a	97%	●
Health	Health services are available on-site or within walking distance	Yes	n/a	No	●
CCCM	Average open area per household	min. 30m <sup>2</sup>	n/a	225m <sup>2</sup>	●
Protection	% of IDPs registered on an individual basis (MODM/DDM)	100%	n/a	47%	●
Shelter	Average covered area per person	min. 3.5m <sup>2</sup>	n/a	4.6m <sup>2</sup>	●
	Average number of individuals per shelter	max.5	n/a	5	●
WASH	# of persons per latrine	max. 20	n/a	42	●
	# of persons per shower	max. 20	15	42	●
	Frequency of solid waste disposal at least weekly	Min. weekly	n/a	Yes	●

Targets based on minimum standards agreed with the CCCM Cluster, Iraq. Findings based on household-level data, enumerator field observations, and camp management documentation  
● Minimum standard reached, ● More than 50% minimum standard reached, ● Less than 50% of minimum standard reached or not at all





# IDP Camp Profile - Al Alam 2

Salah al'Din, Iraq  
January 2017

Management agency: Government and DRC  
Manager/Focal point: Maan Abdullah Zahir  
Phone number: 7706640518  
Email: maana3221@gmail.com  
Registration actor: Camp Management

## Shelter

### Top observed shelter type

Tent 100%

### Top reported needed shelter items

Tarpaulin 76%

Sun shading net 65%

Timber 55%

### Top reported needed basic items

Mattresses 87%

Blanket 84%

Cooker 74%

### Top reported needed winter item

Clothes 69%

### Top reported needed summer item

Rechargeable fan 75%

## Food Security

### Reported access to food assistance

97% accessed food assistance in past month

66% received Public Distribution System (PDS) in past month

### Top three food consumption coping strategies

Borrowed 84%

Cheaper 75%

Smaller meals 61%

## WASH

### Latrines and showers

89% reported public or communal latrines

80% public/communal latrines lockable from the inside

1% public/communal latrines with functioning lighting

### Top three reported methods of waste removal

Collected 100%

n/a n/a

n/a n/a

### Reported drinking water sources

57% connection inside the home to collective water storage

0% connection inside the home to private water storage

29% communal water tap outside the shelter

### Access to water

3% reported 24 consecutive hours without access to water in the past month

## Community Organisation

### IDP committees

100% reported awareness of IDP committee(s)

### Complaints mechanism

27% made a complaint about conditions or assistance

## Protection

### Family Separation

1% reported hosting unaccompanied or separated minors

14% reported that other family members intended to join them

### Vulnerable groups

Pregnant / lactating women 22%

Chronically ill individual(s) 7%

Disabled individual(s) 2%

Female headed households 13%

### Intentions

13% planned to move to a different location in next 3 months

### Restrictions

99% reported being able to leave the camp temporarily (e.g. to go to the market, for livelihood opportunities)

## Livelihoods

52% reported as being economically inactive

### Top three income sources\*:

No livelihood 52%

Humanitarian aid 46%

Government aid 25%

\*Households were asked to select all income sources within household.

### Top three reported livelihood coping strategies

Debt 33%

Selling assets 27%

Sold assistance 7%







# IDP Camp Profile - Al Hardania

Salah al'Din, Iraq  
January 2017

Management agency: Government  
Manager/Focal point: Rafe Faisal Ibrahim  
Phone number: 7708505990  
Email: n/a  
Registration actor: Government

## Summary


This profile provides an overview of conditions in Al Hardania camp. Primary data was collected through household surveys on 15-01-2017. This was the first round of data collection for this camp. Households were randomly sampled to a 95% confidence and 10% margin of error, based on population figures provided by CCCM. In some cases, additional information from camp managers has been used to support findings.

## Camp Overview

# of individuals: 224  
# of households: 1,400  
Date opened: 13-04-2015  
Occupied number: 224  
Ongoing extension: no  
Planned capacity: 250  
Camp area: 28,635m<sup>2</sup>

## Demographics

50% male / 50% female



## Location Map



## IDP Camp Map - Al Hardania

Lat. 34° 42' 20.175" N Long. 45° 26' 55.56" E



## Sectoral Minimum Standards

		Target	Previous Round	Current Round	Achievement
Education	% of children aged 6-11 attending formal school	100%	n/a	76%	●
	% of children aged 12-17 attending formal school	100%	n/a	52%	●
Food	% of households accessed Family Food Parcel or equivalent in the past month	100%	n/a	1%	●
Health	Health services are available on-site or within walking distance	Yes	n/a	Yes	●
CCCM	Average open area per household	min. 30m <sup>2</sup>	n/a	249m <sup>2</sup>	●
Protection	% of IDPs registered on an individual basis (MODM/DDM)	100%	n/a	98%	●
Shelter	Average covered area per person	min. 3.5m <sup>2</sup>	n/a	3.7m <sup>2</sup>	●
	Average number of individuals per shelter	max. 5	n/a	2	●
WASH	# of persons per latrine	max. 20	n/a	50	●
	# of persons per shower	max. 20	16	50	●
	Frequency of solid waste disposal at least weekly	Min. weekly	n/a	Yes	●

Targets based on minimum standards agreed with the CCCM Cluster, Iraq. Findings based on household-level data, enumerator field observations, and camp management documentation  
● Minimum standard reached, ● More than 50% minimum standard reached, ● Less than 50% of minimum standard reached or not at all





# IDP Camp Profile - Al Hardania

Salah al'Din, Iraq  
January 2017

Management agency: Government  
Manager/Focal point: Rafe Faisal Ibrahim  
Phone number: 7708505990  
Email: n/a  
Registration actor: Government

## Shelter

### Top observed shelter type

Tent 100%

### Top reported needed shelter items

Tarpaulin 99%

Sun shading net 87%

Timber 80%

### Top reported needed basic items

Blanket 99%

Mattresses 95%

Cooker 73%

### Top reported needed winter item

Kerosene heater 53%

### Top reported needed summer item

Rechargeable fan 100%

## Food Security

### Reported access to food assistance

1% accessed food assistance in past month

25% received Public Distribution System (PDS) in past month

### Top three food consumption coping strategies

Cheaper 49%

Less meals 51%

Cheaper 49%

## WASH

### Latrines and showers

100% reported public or communal latrines

90% public/communal latrines lockable from the inside

4% public/communal latrines with functioning lighting

### Top three reported methods of waste removal

Thrown in the street 95%

Collected 4%

n/a n/a

### Reported drinking water sources

0% connection inside the home to collective water storage

1% connection inside the home to private water storage

1% communal water tap outside the shelter

### Access to water

100% reported 24 consecutive hours without access to water in the past month

## Community Organisation

### IDP committees

100% reported awareness of IDP committee(s)

### Complaints mechanism

0% made a complaint about conditions or assistance

## Protection

### Family Separation

0% reported hosting unaccompanied or separated minors

3% reported that other family members intended to join them

### Vulnerable groups

Pregnant / lactating women 4%

Chronically ill individual(s) 8%

Disabled individual(s) 3%

Female headed households 22%

### Intentions

52% planned to move to a different location in next 3 months

### Restrictions

100% reported being able to leave the camp temporarily (e.g. to go to the market, for livelihood opportunities)

## Livelihoods

9% reported as being economically inactive

### Top three income sources\*:

Humanitarian aid 47%

No livelihood 9%

Government aid 5%

\*Households were asked to select all income sources within household.

### Top three reported livelihood coping strategies

Debt 41%

Sold assistance 30%

Charitable donations 19%





# IDP Camp Profile - Arbat IDP

Sulaymaniyah, Iraq  
January 2017

Management agency: Government  
Manager/Focal point: Tariq Ahmad Hamalaw  
Phone number: 7709646749  
Email: arbat.idp@gmail.com  
Registration actor: UNHCR and CDO

## Summary

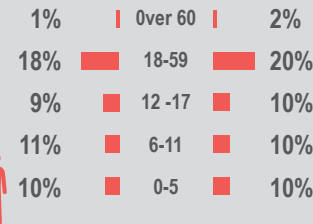
This profile provides an overview of conditions in Arbat IDP camp. Primary data was collected through household surveys on 8-01-2017. Households were randomly sampled to a 95% confidence and 10% margin of error, based on population figures provided by CCCM. In some cases, additional information from camp managers has been used to support findings. Round VI of data collection was in August 2016

## Camp Overview

# of individuals: 2,106  
# of households: 418  
Date opened: 27-04-2016  
Occupied number: 416  
Ongoing extension: no  
Planned capacity: 416  
Camp area: 188,566m<sup>2</sup>

## Demographics

48% male / 52% female

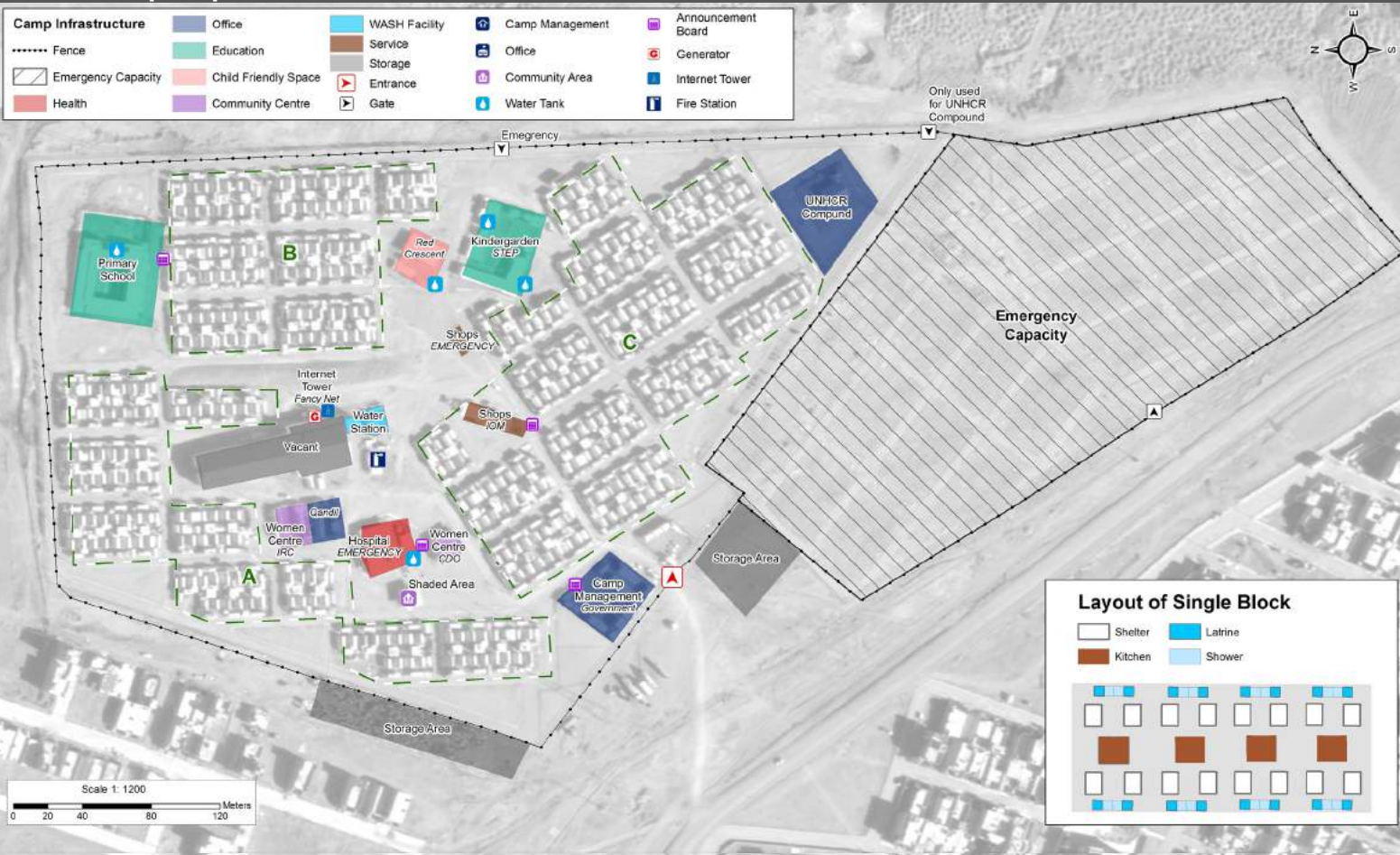


## Location Map



## IDP Camp Map - Arbat IDP

Lat. 34° 49' 36.671" N Long. 43° 34' 56.839" E



## Sectoral Minimum Standards

		Target	Previous Round	Current Round	Achievement
Education	% of children aged 6-11 attending formal school	100%	78%	86%	●
	% of children aged 12-17 attending formal school	100%	74%	66%	●
Food	% of households accessed Family Food Parcel or equivalent in the past month	100%	76%	98%	●
Health	Health services are available on-site or within walking distance	Yes	Yes	Yes	●
CCCM	Average open area per household	min. 30m <sup>2</sup>	259m <sup>2</sup>	569m <sup>2</sup>	●
Protection	% of IDPs registered on an individual basis (MODM/DDM)	100%	98%	99%	●
Shelter	Average covered area per person	min. 3.5m <sup>2</sup>	4m <sup>2</sup>	3.8m <sup>2</sup>	●
	Average number of individuals per shelter	max.5	5	6	●
WASH	# of persons per latrine	max. 20	5	5	●
	# of persons per shower	max. 20	18	5	●
	Frequency of solid waste disposal at least weekly	Min. weekly	Yes	Yes	●

Targets based on minimum standards agreed with the CCCM Cluster, Iraq. Findings based on household-level data, enumerator field observations, and camp management documentation  
● Minimum standard reached, ● More than 50% minimum standard reached, ● Less than 50% of minimum standard reached or not at all







# IDP Camp Profile - Arbat IDP

Sulaymaniyah, Iraq

January 2017

Management agency: Government  
 Manager/Focal point: Tariq Ahmad Hamalaw  
 Phone number: 7709646749  
 Email: arbat.idp@gmail.com  
 Registration actor: UNHCR and CDO

## Shelter

### Top observed shelter type

Tent 100%

### Top reported needed shelter items

Tarpaulin 96%

Timber 67%

Sun shading net 62%

### Top reported needed basic items

Blanket 96%

Mattresses 91%

Cooker 56%

### Top reported needed winter item

Kerosene heater 52%

### Top reported needed summer item

Rechargeable fan 52%

## Food Security

### Reported access to food assistance

98% accessed food assistance in past month

87% received Public Distribution System (PDS) in past month

### Top three food consumption coping strategies

Cheaper 81%

Borrowed 43%

Smaller meals 37%

## WASH

### Latrines and showers

0% reported public or communal latrines

0% public/communal latrines lockable from the inside

0% public/communal latrines with functioning lighting

### Top three reported methods of waste removal

Collected 100%

n/a n/a

n/a n/a

### Reported drinking water sources

100% connection inside the home to collective water storage

0% connection inside the home to private water storage

0% communal water tap outside the shelter

### Access to water

0% reported 24 consecutive hours without access to water in the past month

## Community Organisation

### IDP committees

100% reported awareness of IDP committee(s)

### Complaints mechanism

0% made a complaint about conditions or assistance

## Protection

### Family Separation

0% reported hosting unaccompanied or separated minors

3% reported that other family members intended to join them

### Vulnerable groups

Pregnant / lactating women 20%

Chronically ill individual(s) 7%

Disabled individual(s) 5%

Female headed households 15%

### Intentions

1% planned to move to a different location in next 3 months

### Restrictions

100% reported being able to leave the camp temporarily (e.g. to go to the market, for livelihood opportunities)

## Livelihoods

6% reported as being economically inactive

### Top three income sources\*:

Low-skilled services 31%

Humanitarian aid 25%

Unskilled agri labour 10%

\*Households were asked to select all income sources within household.

### Top three reported livelihood coping strategies

Debt 38%

Sold assistance 37%

Spent savings 19%





# IDP Camp Profile - Ashti IDP

Sulaymaniyah, Iraq  
January 2017

Management agency: Sulaymaniah governorate/JCC  
Manager/Focal point: Payam Salam Hamasharef  
Phone number: 7501424646  
Email: ashticamp@hotmail.com  
Registration actor: Camp Management and CDO

## Summary

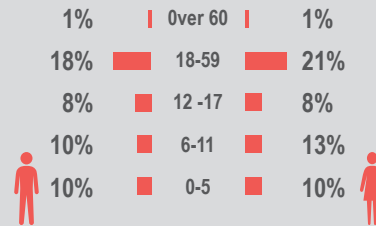
This profile provides an overview of conditions in Ashti IDP camp. Primary data was collected through household surveys on 9-01-2017. Households were randomly sampled to a 95% confidence and 10% margin of error, based on population figures provided by CCCM. In some cases, additional information from camp managers has been used to support findings. Round VI of data collection was in August 2016

## Camp Overview

# of individuals: 13,684  
# of households: 2,763  
Date opened: 24-06-2015  
Occupied number: 2,610  
Ongoing extension: no  
Planned capacity: 2630  
Camp area: 710,296m<sup>2</sup>

## Demographics

46% male / 54% female



## Location Map



## IDP Camp Map - Ashti IDP

Lat. 34° 49' 8.033" N Long. 43° 34' 47.474" E



## Sectoral Minimum Standards

		Target	Previous Round	Current Round	Achievement
Education	% of children aged 6-11 attending formal school	100%	82%	85%	●
	% of children aged 12-17 attending formal school	100%	65%	70%	●
Food	% of households accessed Family Food Parcel or equivalent in the past month	100%	77%	96%	●
Health	Health services are available on-site or within walking distance	Yes	Yes	Yes	●
CCCM	Average open area per household	min. 30m <sup>2</sup>	220m <sup>2</sup>	139m <sup>2</sup>	●
Protection	% of IDPs registered on an individual basis (MODM/DDM)	100%	97%	99%	●
Shelter	Average covered area per person	min. 3.5m <sup>2</sup>	4.6m <sup>2</sup>	6.2m <sup>2</sup>	●
	Average number of individuals per shelter	max.5	5	3	●
WASH	# of persons per latrine	max. 20	5	5	●
	# of persons per shower	max. 20	19	5	●
	Frequency of solid waste disposal at least weekly	Min. weekly	Yes	Yes	●

Targets based on minimum standards agreed with the CCCM Cluster, Iraq. Findings based on household-level data, enumerator field observations, and camp management documentation  
● Minimum standard reached, ● More than 50% minimum standard reached, ● Less than 50% of minimum standard reached or not at all





# IDP Camp Profile - Ashti IDP

Sulaymaniyah, Iraq  
January 2017

Management agency: Sulaymaniyah governorate/JCC  
Manager/Focal point: Payam Salam Hamasharef  
Phone number: 7501424646  
Email: ashticamp@hotmail.com  
Registration actor: Camp Management and CDO

## Shelter

### Top observed shelter type

Tent 100%

### Top reported needed shelter items

Tarpaulin 100%

Timber 67%

Sun shading net 62%

### Top reported needed basic items

Blanket 94%

Mattresses 94%

Cooker 59%

### Top reported needed winter item

Kerosene heater 53%

### Top reported needed summer item

Cooler 55%

## Food Security

### Reported access to food assistance

96% accessed food assistance in past month

72% received Public Distribution System (PDS) in past month

### Top three food consumption coping strategies

Cheaper 85%

Borrowed 54%

Adults eat Less 27%

## WASH

### Latrines and showers

0% reported public or communal latrines

0% public/communal latrines lockable from the inside

0% public/communal latrines with functioning lighting

### Top three reported methods of waste removal

Collected 100%

n/a n/a

n/a n/a

### Reported drinking water sources

45% connection inside the home to collective water storage

0% connection inside the home to private water storage

54% communal water tap outside the shelter

### Access to water

4% reported 24 consecutive hours without access to water in the past month

## Community Organisation

### IDP committees

100% reported awareness of IDP committee(s)

### Complaints mechanism

0% made a complaint about conditions or assistance

## Protection

### Family Separation

1% reported hosting unaccompanied or separated minors

3% reported that other family members intended to join them

### Vulnerable groups

Pregnant / lactating women 19%

Chronically ill individual(s) 6%

Disabled individual(s) 5%

Female headed households 12%

### Intentions

1% planned to move to a different location in next 3 months

### Restrictions

100% reported being able to leave the camp temporarily (e.g. to go to the market, for livelihood opportunities)

## Livelihoods

14% reported as being economically inactive

### Top three income sources\*:

Low-skilled services 21%

No livelihood 14%

Humanitarian aid 13%

\*Households were asked to select all income sources within household.

### Top three reported livelihood coping strategies

Debt 33%

Sold assistance 32%

Support from family 20%







# IDP Camp Profile - Tazade

Sulaymaniyah, Iraq  
January 2017

Management agency: Government and YAO Organization  
Manager/Focal point: Mohammed hasan Hatem  
Phone number: 7713297417  
Email: Mohammad @manegar.yahoo.com  
Registration actor: Government and YAO

## Summary

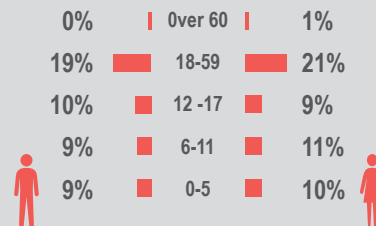
This profile provides an overview of conditions in Tazade camp. Primary data was collected through household surveys on 12-01-2017. Households were randomly sampled to a 95% confidence and 10% margin of error, based on population figures provided by CCCM. In some cases, additional information from camp managers has been used to support findings. Round VI of data collection was in August 2016

## Camp Overview

# of individuals: 2,340  
# of households: 467  
Date opened: 20-07-2015  
Occupied number: 350  
Ongoing extension: no  
Planned capacity: 1,000  
Camp area: 140,896m<sup>2</sup>

## Demographics

48% male / 52% female



## Location Map



## IDP Camp Map - Tazade

Lat. 34° 4' 17.812" N Long. 44° 9' 20.402" E



## Sectoral Minimum Standards

		Target	Previous Round	Current Round	Achievement
Education	% of children aged 6-11 attending formal school	100%	80%	85%	●
	% of children aged 12-17 attending formal school	100%	82%	69%	●
Food	% of households accessed Family Food Parcel or equivalent in the past month	100%	96%	96%	●
Health	Health services are available on-site or within walking distance	Yes	Yes	Yes	●
CCCM	Average open area per household	min. 30m <sup>2</sup>	286m <sup>2</sup>	21m <sup>2</sup>	●
Protection	% of IDPs registered on an individual basis (MODM/DDM)	100%	96%	98%	●
Shelter	Average covered area per person	min. 3.5m <sup>2</sup>	3.7m <sup>2</sup>	2.6m <sup>2</sup>	●
	Average number of individuals per shelter	max.5	4	7	●
WASH	# of persons per latrine	max. 20	3	2	●
	# of persons per shower	max. 20	20	2	●
	Frequency of solid waste disposal at least weekly	Min. weekly	Yes	Yes	●

Targets based on minimum standards agreed with the CCCM Cluster, Iraq. Findings based on household-level data, enumerator field observations, and camp management documentation  
● Minimum standard reached, ● More than 50% minimum standard reached, ● Less than 50% of minimum standard reached or not at all





# IDP Camp Profile - Tazade

Sulaymaniyah, Iraq

January 2017

Management agency: Government and YAO Organization  
 Manager/Focal point: Mohammed hasan Hatem  
 Phone number: 7713297417  
 Email: Mohammad @manegar.yahoo.com  
 Registration actor: Government and YAO

## Shelter

### Top observed shelter type

Caravan 100%

### Top reported needed shelter items

Tarpaulin 85%

Rope 27%

Timber 26%

### Top reported needed basic items

Blanket 89%

Mattresses 85%

Cooker 57%

### Top reported needed winter item

Kerosene heater 72%

### Top reported needed summer item

Rechargeable fan 72%

## Food Security

### Reported access to food assistance

96% accessed food assistance in past month

38% received Public Distribution System (PDS) in past month

### Top three food consumption coping strategies

Cheaper 45%

Borrowed 21%

Less meals 16%

## WASH

### Latrines and showers

0% reported public or communal latrines

0% public/communal latrines lockable from the inside

0% public/communal latrines with functioning lighting

### Top three reported methods of waste removal

Collected 88%

Communal bin 12%

n/a n/a

### Reported drinking water sources

0% connection inside the home to collective water storage

99% connection inside the home to private water storage

0% communal water tap outside the shelter

### Access to water

0% reported 24 consecutive hours without access to water in the past month

## Community Organisation

### IDP committees

100% reported awareness of IDP committee(s)

### Complaints mechanism

0% made a complaint about conditions or assistance

## Protection

### Family Separation

1% reported hosting unaccompanied or separated minors

1% reported that other family members intended to join them

### Vulnerable groups

Pregnant / lactating women 4%

Chronically ill individual(s) 7%

Disabled individual(s) 1%

Female headed households 17%

### Intentions

0% planned to move to a different location in next 3 months

### Restrictions

100% reported being able to leave the camp temporarily (e.g. to go to the market, for livelihood opportunities)

## Livelihoods

21% reported as being economically inactive

### Top three income sources\*:

No livelihood 21%

Unskilled agri labour 18%

Humanitarian aid 12%

\*Households were asked to select all income sources within household.

### Top three reported livelihood coping strategies

Debt 30%

Sold assistance 24%

Spent savings 24%